

**NOTICE!!**

**These documents have been scanned!**

**Do not place un-scanned documents beneath this notice!**

**Do not remove this notice from this file!**

GPO Jacket No. 560-102  
Print Order 61540  
Rise Business Services, LLC  
Job=AZ15 5/28/2019



Box Number= AZ15099



Claim Begin-End: AMC375056-AMC375058

**1 Initial Receipt**



AZ15099-1

AMC375056-AMC375604

**United States Department of the Interior**  
**Bureau of Land Management**  
 BUSINESS & SUPPORT SVCS DIV  
 ONE N CENTRAL AVE SUITE 800  
 PHOENIX, AZ 85004 -4427  
 Phone: (602) 417-9200

Receipt

No: 1385571

<b>Transaction #:</b> 1431569	
<b>Date of Transaction:</b> 11/02/2006	
<b>CUSTOMER:</b>	TED BIGELOW P O BOX 323 WITTMANN, AZ 85361

ENTERED BY COMPUTER  
 2/4/18/06

LINE #	QTY	DESCRIPTION	REMARKS	UNIT PRICE	TOTAL
1	3.00	LOCATABLE MINERALS / MINING CLAIMS-NEW, UNADJUD, ONE OR MORE AUTH NOS / NEW MINING CLAIM PROCESSING FEE \$15 (1930) <b>CASES:</b> AMC375056/\$15.00, AMC375057/\$15.00, AMC375058/\$15.00		- n/a -	45.00
2	3.00	LOCATABLE MINERALS / MINING CLAIMS-NEW, UNADJUD, ONE OR MORE AUTH NOS / NEW MINING CLAIM LOCATION FEE \$30 (1993) <b>CASES:</b> AMC375056/\$30.00, AMC375057/\$30.00, AMC375058/\$30.00		- n/a -	90.00
3	3.00	LOCATABLE MINERALS / MINING CLAIMS-NEW, UNADJUD, ONE OR MORE AUTH NOS / NEW MINING CLM MAINT FEE \$125 (1993) <b>CASES:</b> AMC375056/\$125.00, AMC375057/\$125.00, AMC375058/\$125.00		- n/a -	375.00
<b>TOTAL:</b>					<b>\$510.00</b>

PAYMENT INFORMATION			
NOTE: Items will appear on credit card statement as "Bureau of Land Management".			
1	AMOUNT:	\$510.00	POSTMARKED:
	TYPE:	CREDIT CARD	RECEIVED:
	NAME:	BIGELOW, TED P O BOX 323 WITTMANN AZ 85361	
	CARD NO:	XXXXXXXXXXXX0594	AUTH CODE:
	NAME ON CARD:	SHEILA BIGELOW	
	EXPIRES:	03/31/2008	
	SIGNATURE:		

REMARKS
---------



**NOTICE!!**

**These documents have been scanned!**

**Do not place un-scanned documents beneath this notice!**

**Do not remove this notice from this file!**

GPO Jacket No. 560-102  
Print Order 61540  
Rise Business Services, LLC  
Job=AZ15 5/28/2019



Box Number= AZ15099



Claim Begin-End: AMC375056-AMC375058

**2 Correspondence**



AZ15099-1

AMC375056-AMC375604



# United States Department of the Interior

## BUREAU OF LAND MANAGEMENT

Arizona State Office

One North Central Avenue, Suite 800

Phoenix, Arizona 85004-4427

[www.blm.gov/az/](http://www.blm.gov/az/)



In Reply Refer To:

3800 (9310) AT

AMC373676, AMC375056

CERTIFIED MAIL – RETURN RECEIPT REQUEST 7011 2970 0002 3234 9457

### NOTICE

ANDREE JEANNIE, MICHAEL  
N4772 COUNTY ROAD H  
BLACK RIVER FALLS, WI 54615

This Notice Affects Those Claims  
Shown in the Block Below.

AMC373677, 375058  
GOLD FAULT #3, #7

### 2013 Maintenance Fees - Additional Fees Required

Your maintenance fee payment for the 2013 assessment year, in the amount of \$140 per claim, for the placer claims listed above, has been received and is insufficient. **The total due on your claim(s) is: \$280.**

In accordance with the Consolidated Appropriations Act of 2012, Public Law 112-74 (125 Stat 1047), and FR44155-44158 (2012) Congress changed the way maintenance fees for placer mining claims are assessed. Instead of charging the maintenance fee on a per-claim basis, Congress stated that the fee, which is currently \$140, will be assessed on each 20 acre parcel of a placer claim or portion thereof.

Insufficient payment of the annual maintenance fee for the 2013 assessment year is a curable defect. **Therefore you are required to do one of the following within 30 days of receipt of this notice or your claim(s) will be declared forfeited:** 1) submit additional fees of \$140 per 20-acres or portion thereof based on the full acreage of the claim, or 2) amend the claim(s) to reduce the acres so a lesser fee is due and submit any additional fees due; or 3) relinquish the claim(s) in their entirety, in which case BLM will refund the maintenance fees you have already paid for the 2013 assessment year.

If you choose to amend the claims to reduce the acres, you must submit an amended location notice for each claim, with an accurate description and dimensions of the reduced claim, along with a map depicting the reduced claim, and a \$10 processing fee per amendment. An amendment must also be recorded at the county. If the amended claim contains more than 20 acres, calculate the additional fees due and submit those fees with the amendment(s).

pd \$280 11/5/12 AT

Please include your Arizona Mining Claim (AMC) serial number(s) and claim name(s) when submitting the additional fees, and note that you are paying additional fees due. If additional information is required, please contact Amy Thrower at 602-417-9334.



Rebecca Heick  
Group Administrator  
Lands and Minerals



280

SENDER: COMPLETE THIS SECTION		COMPLETE THIS SECTION ON DELIVERY	
<p>■ Complete items 1, 2, and 3. Also complete item 4 if Restricted Delivery is desired.</p> <p>■ Print your name and address on the reverse so that we can return the card to you.</p> <p>■ Attach this card to the back of the mailpiece, or on the front if space permits.</p>		<p>A. Signature  <input checked="" type="checkbox"/> <i>Jeannie Andree</i> <input type="checkbox"/> Agent <input type="checkbox"/> Addressee</p>	
<p>1. Article Addressed to:</p> <p>ANDREE JEANNIE, MICHAEL            N4772 COUNTY ROAD H            BLACK RIVER FALLS, WI 54615-5948</p> <p>AMC373677, 375058</p>		<p>B. Received by (Printed Name) <i>Jeannie Andree</i> C. Date of Delivery <i>11/3/12</i></p>	
		<p>D. Is delivery address different from item 1? <input type="checkbox"/> Yes            If YES, enter delivery address below: <input type="checkbox"/> No</p>	
		<p>3. Service Type</p> <p><input type="checkbox"/> Certified Mail <input type="checkbox"/> Express Mail</p> <p><input type="checkbox"/> Registered <input type="checkbox"/> Return Receipt for Merchandise</p> <p><input type="checkbox"/> Insured Mail <input type="checkbox"/> C.O.D.</p>	
		<p>4. Restricted Delivery? (Extra Fee) <input type="checkbox"/> Yes</p>	
<p>2. Article Number            (Transfer from service label)</p>		<p>7011 2970 0002 3234 9457</p>	
PS Form 3811, February 2004		Domestic Return Receipt	
		102595-02-M-1540	

UNITED STATES POSTAL SERVICE

First-Class Mail  
 Postage & Fees Paid  
 USPS  
 Permit No. G-10

RECEIVED  
 PLM AZ STATE OFFICE  
 2012 NOV - 3 P 1:12  
 PHOENIX ARIZONA

• Sender: Please print your name, address, and ZIP+4 in this box •

Bureau of Land Management  
 Arizona State Office  
 One North Central Avenue, Ste 800  
 Phoenix, AZ 85004-4427

*A. Bunde  
2/25/08*

March 03, 2008

In Reply Refer To:

3800 (AZ-933) AB

AMC356911, AMC358555, AMC359141,  
AMC360182, AMC372018, AMC374056,  
AMC374740, **AMC375056**, AMC375152,  
AMC375338, AMC375708, AMC376359,  
AMC376465, AMC378253, AMC379270,  
AMC380041, AMC383179

CERTIFIED MAIL - RETURN RECEIPT REQUESTED

# DECISION

Billie L. Savage	:	AMC356911, AMC358555, AMC358798,
Red Picacho Mining Company, L.L.C.	:	AMC359143, AMC359144, AMC359145,
P.O. Box 790	:	AMC360183, AMC364226, AMC364608,
Wittmann, Arizona 85361	:	AMC364610, AMC369026, AMC375056,
CM-RRR #7006 3450 0002 4719 3065	:	AMC375057, AMC375153, AMC375154,
	:	AMC374740, AMC374746, AMC374747,
Ted and Sheila Bigelow	:	AMC375708, AMC375709, AMC375721,
Cameron Bigelow	:	AMC375715, AMC375716, AMC378253,
Devin Bigelow	:	AMC378254, AMC379274, AMC382069,
P.O. Box 323	:	AMC382070, AMC383181
Wittmann, Arizona 85361	:	
CM-RRR #7006 3450 0002 4719 3072	:	

## Maintenance Fee Waiver Certifications Denied Mining Claims Declared Forfeited

A notice, dated November 1, 2007, was sent to you requesting additional information regarding 49 mining claims for which Maintenance Fee Waiver Certifications (waivers) were filed for the 2008 assessment year. The information was required to be provided within 60 days of your receipt of the notice or the waivers would be denied and the claims would be declared forfeited. Twenty of the claims were declared forfeited in a separate decision letter dated November 1, 2007. We did not receive the requested information within the 60-day timeframe, which ended December 31, 2007. Therefore, the waivers are denied and the 29 mining claims listed above are hereby declared forfeited.

This decision does not relieve you of the liability for reclamation of all areas disturbed by your activities on lands covered by the subject mining claim(s) and/or site(s). After you complete the reclamation, you must notify the authorized officer of the appropriate surface managing agency so that the authorized officer may conduct a final site inspection and determine whether you may be released from liability.

If you fail to reclaim the land to the satisfaction of the authorized officer, the surface management agency may cite you for noncompliance under its surface management regulations. For land administered by the Bureau of Land Management (BLM), if you fail to reclaim the land to the satisfaction of the authorized officer as required in 43 C.F.R. Subpart 3809, BLM will issue an order of noncompliance under 43 C.F.R. 3809.601(a). If you fail to comply with the noncompliance order, BLM may take further action under 43 C.F.R. 3809.604.

Failure to conduct reclamation is a prohibited act that may subject you to criminal penalties. See 43 C.F.R. 3809.605(h) and 43 C.F.R. 3809.700. This decision may be appealed to the Interior Board of Land Appeals, Office of the Secretary, in accordance with the regulations contained in 43 C.F.R., Part 4, and the enclosed Form 1842-1. If an appeal is taken, your notice of appeal must be filed in this office (at the above address) within 30 days from receipt of this decision. The appellant has the burden of showing that the decision appealed from is in error.

If you wish to file a petition pursuant to regulation 43 C.F.R. 4.21 (58 FR 4939, January 19, 1993) for a stay of the effectiveness of this decision during the time that your appeal is being reviewed by the Board, the petition for a stay must accompany your notice of appeal. A petition for a stay is required to show sufficient justification based on the standards listed below. Copies of the notice of appeal and petition for a stay must also be submitted to each party named in this decision and to the Interior Board of Land Appeals and to the appropriate Office of the Solicitor (see 43 C.F.R. 4.413) at the same time the original documents are filed with this office. If you request a stay, you have the burden of proof to demonstrate that a stay should be granted.

#### Standards for Obtaining a Stay

Except as otherwise provided by law or other pertinent regulation, a petition for a stay of a decision pending appeal shall show sufficient justification based on the following standards:

- (1) The relative harm to the parties if the stay is granted or denied,
- (2) The likelihood of the appellant's success on the merits,
- (3) The likelihood of immediate and irreparable harm if the stay is not granted, and
- (4) Whether the public interest favors granting the stay.

If you have any questions about this Decision, please contact Amy Bunda at 602-417-9334. Please include your AMC serial number(s) on all correspondence.

**/s/ Alvin L. Burch**

Alvin L. Burch  
Group Administrator  
Renewable and Mineral Resources Group



Date: 2/25/08

## ROUTING AND TRANSMITTAL SLIP

TO: (Name, office symbol, room number, building, Agency/Post)	Initials	Date
1. Amy Bunda (AZ 933)	AB	2/25/08
2. Al Burch (AZ 932)	BB	2/29/08
3. Pauline Brown (AZ 933)	AB	3/3/08
4.		
5.		
6.		
7.		
8.		
9.		

Action	File	Note and Return
Approval	For Clearance	Per Conversation
As Requested	For Correction	Prepare Reply
Circulate	For Your Information	See Me
Comment	Investigate	Signature
x Coordination	Justify	

REMARKS:

DO NOT use this form as a RECORD of approvals, concurrences, disposal, clearances, and similar actions

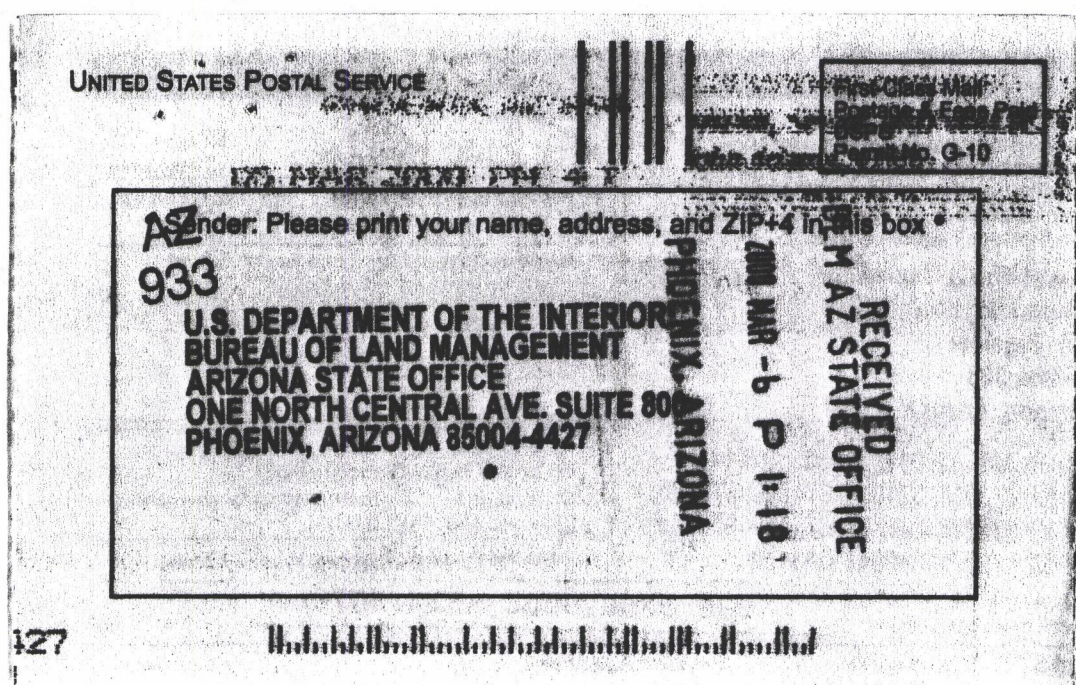
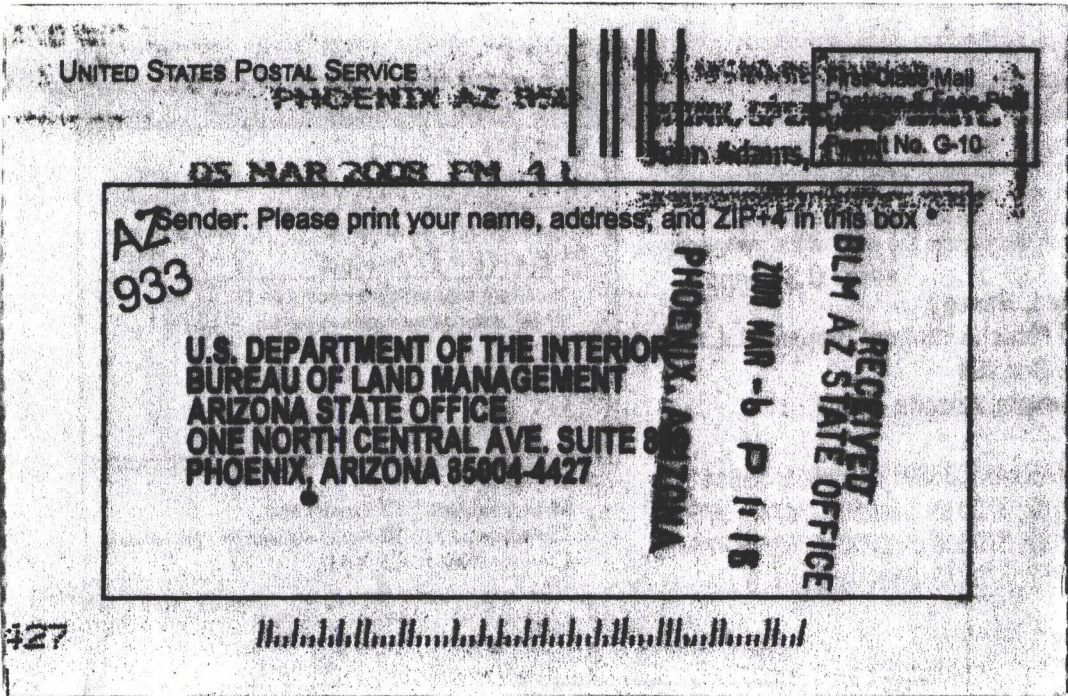
From: (Name, org. symbol, Agency/Post)	Room No.
Amy Bunda Land Law Examiner, AZ933	Phone No. FTS x 334

OPTIONAL FORM 41 (Rev. 7/76)  
 Prescribed by GSA  
 FPMR (41 CFR) 101-11.206

SENDER - COMPLETE THIS SECTION		COMPLETE THIS SECTION ON DELIVERY	
<p>■ Complete items 1, 2, and 3. Also complete item 4 if Restricted Delivery is desired.</p> <p>■ Print your name and address on the reverse so that we can return the card to you.</p> <p>■ Attach this card to the back of the mailpiece.</p> <p><b>MAR 03 2008</b></p> <p><b>Billie L. Savage</b>  <b>Red Picacho Mining Company, L.L.C.</b>  <b>P.O. Box 790</b>  <b>Wittmann, Arizona 85361</b></p> <p>933(AB) AMC356911; 358555; 359141;            360182; 372018; 374056; 374740; 375056;            375152; 375338; 375708; 376359; 376465;            378253; 379270; 380041; 383179</p>		<p>A. Signature  <i>x Sheila Bigelow</i> <input type="checkbox"/> Agent <input type="checkbox"/> Addressee</p> <p>B. Received by (Printed Name) <i>Sheila Bigelow</i> C. Date of Delivery <i>3-5-08</i></p> <p>D. Is delivery address different from item 1? <input type="checkbox"/> Yes            If YES, enter delivery address below: <input type="checkbox"/> No</p>	
<p>2. Article Number            (Transfer from service label) <b>7006 3450 0002 4719 3065</b></p>		<p>3. Service Type  <input checked="" type="checkbox"/> Certified Mail <input type="checkbox"/> Express Mail  <input type="checkbox"/> Registered <input type="checkbox"/> Return Receipt for Merchandise  <input type="checkbox"/> Insured Mail <input type="checkbox"/> C.O.D.</p> <p>4. Restricted Delivery? (Extra Fee) <input type="checkbox"/> Yes</p>	
PS Form 3811, February 2004		Domestic Return Receipt 102585-02-M-1546	

SENDER - COMPLETE THIS SECTION		COMPLETE THIS SECTION ON DELIVERY	
<p>■ Complete items 1, 2, and 3. Also complete item 4 if Restricted Delivery is desired.</p> <p>■ Print your name and address on the reverse so that we can return the card to you.</p> <p>■ Attach this card to the back of the mailpiece, or on the front if space permits.</p> <p><b>MAR 03 2008</b></p> <p><b>Ted and Sheila Bigelow</b>  <b>Cameron Bigelow</b>  <b>Devin Bigelow</b>  <b>P.O. Box 323</b>  <b>Wittmann, Arizona 85361</b></p> <p>933(AB) AMC356911; 358555; 359141;            360182; 372018; 374056; 374740; 375056;            375152; 375338; 375708; 376359; 376465;            378253; 379270; 380041; 383179</p>		<p>A. Signature  <i>x Sheila Bigelow</i> <input type="checkbox"/> Agent <input type="checkbox"/> Addressee</p> <p>B. Received by (Printed Name) <i>Sheila Bigelow</i> C. Date of Delivery <i>3-5-08</i></p> <p>D. Is delivery address different from item 1? <input type="checkbox"/> Yes            If YES, enter delivery address below: <input type="checkbox"/> No</p>	
<p>2. Article Number            (Transfer from service label) <b>7006 3450 0002 4719 3072</b></p>		<p>3. Service Type  <input checked="" type="checkbox"/> Certified Mail <input type="checkbox"/> Express Mail  <input type="checkbox"/> Registered <input type="checkbox"/> Return Receipt for Merchandise  <input type="checkbox"/> Insured Mail <input type="checkbox"/> C.O.D.</p> <p>4. Restricted Delivery? (Extra Fee) <input type="checkbox"/> Yes</p>	
PS Form 3811, February 2004		Domestic Return Receipt 102585-02-M-1546	







*A. Bunda*  
*11/1/07*  
*Cash*  
*11/1/07*

November 01, 2007

In Reply Refer To:

3800 (AZ-933) AB

AMC356911, AMC358555, AMC359141,  
 AMC360182, AMC372018, AMC374056,  
 AMC374740, AMC375056, AMC375152,  
 AMC375338, AMC375708, AMC376359,  
 AMC376465, AMC378253, AMC379270,  
 AMC380041, AMC383179

CERTIFIED MAIL - RETURN RECEIPT REQUESTED

NOTICE

✓ Billie L. Savage	:	AMC356911, AMC358555, AMC358798,
P.O. Box 790	:	AMC359143 through AMC359145,
Wittmann, Arizona 85361	:	AMC360183, AMC364226, AMC364608,
CM-RRR #7006 2760 0005 5867 3482	:	AMC364610, AMC369026, AMC372018,
	:	AMC372019, AMC374056, AMC374057,
✓ Red Picacho Mining Company, L.L.C.	:	AMC374740, AMC374746, AMC374747,
P.O. Box 790	:	AMC375056, AMC375057, AMC375153,
Wittmann, Arizona 85361	:	AMC375154, AMC375340, AMC375346,
CM-RRR #7006 2760 0005 5867 3499	:	AMC375347, AMC375708, AMC375709,
	:	AMC375721, AMC376359,
✓ Ted and Sheila Bigelow	:	AMC375711 through AMC375716,
P.O. Box 323	:	AMC376465 through AMC376467,
Wittmann, Arizona 85361	:	AMC376471, AMC376473, AMC378253,
CM-RRR #7006 2760 0005 5867 3505	:	AMC378254, AMC379274, AMC380041,
	:	AMC382069, AMC382070, AMC383179,
✓ Cameron Bigelow	:	AMC383180, AMC383187
P.O. Box 323	:	
Wittmann, Arizona 85361	:	
CM-RRR #7006 2760 0005 5867 3512	:	
	:	
✓ Devin Bigelow	:	
P.O. Box 965	:	
Wittmann, Arizona 85361	:	
CM-RRR #7006 2760 0005 5867 3529	:	

Additional Information Required

On August 31, 2007, we received eight Maintenance Fee Waiver Certifications (small miner waivers) submitted together, which cover 74 mining claims. We require further information in order to verify the validity of the small miner waivers for the 49 claims listed above.

In accordance with 43 C.F.R. 3835.1(b), to qualify for a small miner waiver, you and all related parties must hold or control no more than a total of 10 mining claims or sites nationwide. As defined at 43 C.F.R. 3830.5, "related party means: a) the spouse and dependent children of the claimant as defined in section 152 of the Internal Revenue Code of 1986 [26 U.S.C. section 152]; or b) A person who controls, is controlled by, or is under common control with the claimant. "Control means actual control, legal control, or the power to exercise control, through or by common directors, officers, stockholders, a voting trust, or a holding company or investment company, or any other means."

- 1) Ted and Sheila Bigelow submitted a waiver for 10 claims (AMC372018, AMC372019, AMC374056, AMC374057, AMC375340, AMC375346, AMC375347, AMC383179, AMC383180, and AMC380041). Cameron Bigelow submitted one waiver for 10 claims (AMC375056, AMC375057, AMC375153, AMC375154, AMC375708, AMC375709, AMC375715, AMC375716, AMC375721, and AMC374740). Devin Bigelow submitted a waiver for 10 claims (AMC358798, AMC364226, AMC364610, AMC364608, AMC369026, AMC374746, AMC374747, AMC382069, AMC382070, and AMC383181). Ted, and Sheila, and Cameron are at the same address. Please provide a notarized statement explaining the relationships among Ted, Sheila, Cameron, and Devin.
- 2) Red Picacho Mining Company, L.L.C. submitted a waiver for 10 claims (AMC375711 through AMC375714, AMC376359, AMC376465 through AMC376467, AMC376471, and AMC376473). Billie L. Savage submitted a waiver for 9 claims (AMC356911, AMC358555, AMC359143 through AMC359145, AMC360183, AMC378253, AMC378254, and AMC379274). Both parties are at the same address. Please provide a notarized statement explaining the relationship between Red Picacho Mining Company, L.L.C. and Billie L. Savage.

Please provide the documents requested within 60 days of receipt of this letter. If we do not receive the requested information, we will deny the small miner waivers and the claims will be forfeited.

If you have any questions about this Notice, please contact Amy Bunda at 602-417-9334. Please include your AMC serial number(s) on all correspondence.

/S/ Ralph Costa

For Alvin L. Burch  
Group Administrator  
Renewable and Mineral Resources Group

Date: 11/1/07

## ROUTING AND TRANSMITTAL SLIP

TO: (Name, office symbol, room number, building, Agency/Post)	Initials	Date
1. Amy Bunda (AZ 933)	AB	11/1/07
2. Al Burch (AZ 932)	AB	11/1/07
3. Pauline Brown (AZ 933)	PB	NOV 01 2007
4.		
5.		
6.		
7.		
8.		
9.		

	Action		File		Note and Return
	Approval		For Clearance		Per Conversation
	As Requested		For Correction		Prepare Reply
	Circulate		For Your Information		See Me
	Comment		Investigate	X	Signature
x	Coordination		Justify		

REMARKS:

DO NOT use this form as a RECORD of approvals, concurrences, disposal, clearances, and similar actions

From: (Name, org. symbol, Agency/Post)  Amy Bunda Land Law Examiner, AZ933	Room No.
	Phone No. FTS x 334

OPTIONAL FORM 41 (Rev. 7/76)  
 Prescribed by GSA  
 FPMR (41 CFR) 101-11.206

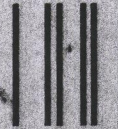


SENDER: COMPLETE THIS SECTION	COMPLETE THIS SECTION ON DELIVERY
<p>■ Complete items 1, 2, and 3. Also complete item 4 if Restricted Delivery is desired.</p> <p>■ Print your name and address on the reverse so that we can return the card to you.</p> <p>■ Attach this card to the back of the mailpiece, or on the front if space permits.</p>	<p>A. Signature  <div style="display: flex; align-items: center;"> <span style="font-size: 2em; margin-right: 5px;">x</span> <div style="border-bottom: 1px solid black; flex-grow: 1;">Sheila Bigelow</div> <div style="margin-left: 10px;"> <input type="checkbox"/> Agent  <input type="checkbox"/> Addressee </div> </div> </p> <p>B. Received by (Printed Name)  <div style="border-bottom: 1px solid black; width: 100%;">Sheila Bigelow</div> </p> <p>C. Date of Delivery  <div style="border-bottom: 1px solid black; width: 100%;">NOV 02 2007</div> </p> <p>D. Is delivery address different from item 1? <input type="checkbox"/> Yes  If YES, enter delivery address below: <input type="checkbox"/> No </p>
<p>1. Article Addressed to: <span style="font-size: 1.2em;">NOV 01 2007</span></p> <div style="border: 1px solid black; padding: 5px; margin-top: 10px;"> <p><b>Billie L. Savage</b>  <b>P.O. Box 790</b>  <b>Wittmann, Arizona 85361</b>  933(AB) AMC356911, 358555, 359141, 360182, 372018  374056, 374740, 375056, 375152, 375338, 375708,  376359, 376465, 378253, 379270, 380041, 383179</p> </div>	<p>3. Service Type</p> <div style="display: flex; justify-content: space-between;"> <div> <input checked="" type="checkbox"/> Certified Mail  <input type="checkbox"/> Registered  <input type="checkbox"/> Insured Mail </div> <div> <input type="checkbox"/> Express Mail  <input checked="" type="checkbox"/> Return Receipt for Merchandise  <input type="checkbox"/> C.O.D. </div> </div> <p>4. Restricted Delivery? (Extra Fee) <input type="checkbox"/> Yes</p>
<p>2. Article Number <span style="font-size: 1.2em;">7006 2760 0005 5867 3482</span></p> <p><small>(Transfer from service label)</small></p>	
<div style="display: flex; justify-content: space-between;"> <span>PS Form 3811, February 2004</span> <span>Domestic Return Receipt</span> <span>102595-02-M-1540</span> </div>	

SENDER: COMPLETE THIS SECTION	COMPLETE THIS SECTION ON DELIVERY
<p>■ Complete items 1, 2, and 3. Also complete item 4 if Restricted Delivery is desired.</p> <p>■ Print your name and address on the reverse so that we can return the card to you.</p> <p>■ Attach this card to the back of the mailpiece, or on the front if space permits.</p>	<p>A. Signature  <div style="display: flex; align-items: center;"> <span style="font-size: 2em; margin-right: 5px;">x</span> <div style="border-bottom: 1px solid black; flex-grow: 1;">Sheila Bigelow</div> <div style="margin-left: 10px;"> <input type="checkbox"/> Agent  <input type="checkbox"/> Addressee </div> </div> </p> <p>B. Received by (Printed Name)  <div style="border-bottom: 1px solid black; width: 100%;">Sheila Bigelow</div> </p> <p>C. Date of Delivery  <div style="border-bottom: 1px solid black; width: 100%;">NOV 02 2007</div> </p> <p>D. Is delivery address different from item 1? <input type="checkbox"/> Yes  If YES, enter delivery address below: <input type="checkbox"/> No </p>
<p>1. Article Addressed to: <span style="font-size: 1.2em;">NOV 01 2007</span></p> <div style="border: 1px solid black; padding: 5px; margin-top: 10px;"> <p><b>Red Picacho Mining Company, L.L.C.</b>  <b>P.O. Box 790</b>  <b>Wittmann, Arizona 85361</b>  933(AB) AMC356911, 358555, 359141, 360182, 372018,  374056, 374740, 375056, 375152, 375338, 375708,  376359, 376465, 378253, 379270, 380041, 383179</p> </div>	<p>3. Service Type</p> <div style="display: flex; justify-content: space-between;"> <div> <input checked="" type="checkbox"/> Certified Mail  <input type="checkbox"/> Registered  <input type="checkbox"/> Insured Mail </div> <div> <input type="checkbox"/> Express Mail  <input checked="" type="checkbox"/> Return Receipt for Merchandise  <input type="checkbox"/> C.O.D. </div> </div> <p>4. Restricted Delivery? (Extra Fee) <input type="checkbox"/> Yes</p>
<p>2. Article Number <span style="font-size: 1.2em;">7006 2760 0005 5867 3499</span></p> <p><small>(Transfer from service label)</small></p>	
<div style="display: flex; justify-content: space-between;"> <span>PS Form 3811, February 2004</span> <span>Domestic Return Receipt</span> <span>102595-02-M-1540</span> </div>	



UNITED STATES POSTAL SERVICE



First-Class Mail  
Postage & Fees Paid  
USPS  
Permit No. G-10

• Sender: Please print your name, address, and ZIP+4 in this box •

AZ  
933


U.S. DEPARTMENT OF THE INTERIOR  
BUREAU OF LAND MANAGEMENT  
ARIZONA STATE OFFICE  
ONE NORTH CENTRAL AVE. SUITE 800  
PHOENIX, ARIZONA 85004-4427

ARIZONA  
STATE OFFICE  
PHOENIX, ARIZONA

2007 NOV -4 P 3:57

RECEIVED  
BUREAU OF  
LAND MANAGEMENT

UNITED STATES POSTAL SERVICE



First-Class Mail  
Postage & Fees Paid  
USPS  
Permit No. G-10

• Sender: Please print your name, address, and ZIP+4 in this box •

AZ  
933

U.S. DEPARTMENT OF THE INTERIOR  
BUREAU OF LAND MANAGEMENT  
ARIZONA STATE OFFICE  
ONE NORTH CENTRAL AVE. SUITE 800  
PHOENIX, ARIZONA 85004-4427

ARIZONA  
STATE OFFICE  
PHOENIX, ARIZONA

2007 NOV -4 P 3:57

RECEIVED  
BUREAU OF  
LAND MANAGEMENT



## SENDER: COMPLETE THIS SECTION

- Complete items 1, 2, and 3. Also complete item 4 if Restricted Delivery is desired.
- Print your name and address on the reverse so that we can return the card to you.
- Attach this card to the back of the mailpiece, or on the front if space permits.

1. Article Addressed to: NOV 01 2007

**Ted and Sheila Bigelow****P.O. Box 323****Wittmann, Arizona 85361**933(AB) AMC356911, 358555, 359141, 360182, 372018  
374056, 374740, 375056, 375152, 375338, 375708,  
376359, 376465, 378253, 379270, 380041, 3831792. Article Number  
(Transfer from service label)

7006 2760 0005 5867 3505

PS Form 3811, February 2004

Domestic Return Receipt

102595-02-M-1540

## COMPLETE THIS SECTION ON DELIVERY

A. Signature

X *Sheila Bigelow*
☐ Agent  
☐ Addressee

B. Received by (Printed Name)

*Sheila Bigelow*

C. Date of Delivery

D. Is delivery address different from item 1?  
If YES, enter delivery address below:
☐ Yes  
☐ No

3. Service Type

☒ Certified Mail ☐ Express Mail  
☐ Registered ☒ Return Receipt for Merchandise  
☐ Insured Mail ☐ C.O.D.
4. Restricted Delivery? (Extra Fee) ☐ Yes

## SENDER: COMPLETE THIS SECTION

- Complete items 1, 2, and 3. Also complete item 4 if Restricted Delivery is desired.
- Print your name and address on the reverse so that we can return the card to you.
- Attach this card to the back of the mailpiece, or on the front if space permits.

1. Article Addressed to: NOV 01 2007

**Cameron Bigelow****P.O. Box 323****Wittmann, Arizona 85361**933(AB) AMC356911, 358555, 359141, 360182, 372018  
374056, 374740, 375056, 375152, 375338, 375708,  
376359, 376465, 378253, 379270, 380041, 3831792. Article Number  
(Transfer from service label)

7006 2760 0005 5867 3512

PS Form 3811, February 2004

Domestic Return Receipt

102595-02-M-1540

## COMPLETE THIS SECTION ON DELIVERY

A. Signature

X *Sheila Bigelow*
☐ Agent  
☐ Addressee

B. Received by (Printed Name)

*Sheila Bigelow*

C. Date of Delivery

D. Is delivery address different from item 1?  
If YES, enter delivery address below:
☐ Yes  
☐ No

3. Service Type

☒ Certified Mail ☐ Express Mail  
☐ Registered ☒ Return Receipt for Merchandise  
☐ Insured Mail ☐ C.O.D.
4. Restricted Delivery? (Extra Fee) ☐ Yes

## SENDER: COMPLETE THIS SECTION

- Complete items 1, 2, and 3. Also complete item 4 if Restricted Delivery is desired.
- Print your name and address on the reverse so that we can return the card to you.
- Attach this card to the back of the mailpiece, or on the front if space permits.

1. Article Addressed to: NOV 01 2007

**Devin Bigelow****P.O. Box 965****Wittmann, Arizona 85361**933(AB) AMC356911, 358555, 359141, 360182, 372018  
374056, 374740, 375056, 375152, 375338, 375708,  
376359, 376465, 378253, 379270, 380041, 3831792. Article Number  
(Transfer from service label)

7006 2760 0005 5867 3529

PS Form 3811, February 2004

Domestic Return Receipt

102595-02-M-1540

## COMPLETE THIS SECTION ON DELIVERY

A. Signature

X *Sheila Bigelow*
☒ Agent  
☐ Addressee

B. Received by (Printed Name)

*Sheila Bigelow*

C. Date of Delivery

D. Is delivery address different from item 1?

If YES, enter delivery address below:

☐ Yes  
☐ No

3. Service Type

☒ Certified Mail ☐ Express Mail  
☐ Registered ☒ Return Receipt for Merchandise  
☐ Insured Mail ☐ C.O.D.
4. Restricted Delivery? (Extra Fee) ☐ Yes



UNITED STATES POSTAL SERVICE

PHOENIX AZ 852  
02 NOV 2007 PM 3

First-Class Mail  
Postage & Fees Paid  
USPS  
Permit No. G-10


• Sender: Please print your name, address, and ZIP+4 in this box •

AZ  
933  
U.S. DEPARTMENT OF THE INTERIOR  
BUREAU OF LAND MANAGEMENT  
ARIZONA STATE OFFICE  
ONE NORTH CENTRAL AVE. SUITE 800  
PHOENIX, ARIZONA 85004-4427

ARIZONA  
STATE OFFICE  
PHOENIX, ARIZONA

2007 NOV -7 P 1:52

RECEIVED  
BUREAU OF  
LAND MANAGEMENT



UNITED STATES POSTAL SERVICE

PHOENIX AZ 852

First-Class Mail  
Postage & Fees Paid  
USPS  
Permit No. G-10

• Sender: Please print your name, address, and ZIP+4 in this box •

AZ  
933  
U.S. DEPARTMENT OF THE INTERIOR  
BUREAU OF LAND MANAGEMENT  
ARIZONA STATE OFFICE  
ONE NORTH CENTRAL AVE. SUITE 800  
PHOENIX, ARIZONA 85004-4427

ARIZONA  
STATE OFFICE  
PHOENIX, ARIZONA  
2007 NOV -4 P 3:57  
RECEIVED  
BUREAU OF  
LAND MANAGEMENT

UNITED STATES POSTAL SERVICE

PHOENIX AZ 852

First-Class Mail  
Postage & Fees Paid  
USPS  
Permit No. G-10


• Sender: Please print your name, address, and ZIP+4 in this box •

AZ  
933  
U.S. DEPARTMENT OF THE INTERIOR  
BUREAU OF LAND MANAGEMENT  
ARIZONA STATE OFFICE  
ONE NORTH CENTRAL AVE. SUITE 800  
PHOENIX, ARIZONA 85004-4427

ARIZONA  
STATE OFFICE  
PHOENIX, ARIZONA

2007 NOV -6 P 4:20

RECEIVED  
BUREAU OF  
LAND MANAGEMENT





**NOTICE!!**

**These documents have been scanned!**

**Do not place un-scanned documents beneath this notice!**

**Do not remove this notice from this file!**

GPO Jacket No. 560-102  
Print Order 61540  
Rise Business Services, LLC  
Job=AZ15 5/28/2019



Box Number= AZ15099



Claim Begin-End: AMC375056-AMC375058

**3 Transfers**



AZ15099-1

AMC375056-AMC375604

Recording Requested By

And when recorded mail to:

Name MICHAEL ANDREE  
Street Address N 4772 COUNTRY RD H  
City BLACK RIVER FALLS  
State WI  
Zip 54615

AMC 373676  
AMC 375056

Space above this line for recorder's use

WOLCOTT'S FORMS, INC.

Since 1893

## QUITCLAIM DEED

DOCUMENTARY TRANSFER TAX \$ EXEMPT ARS

☐ computed on full value of property conveyed, or  
☐ computed on full value less liens and  
encumbrances remaining at time of sale.

11-1134 AL

Autograph of Declarant or Agent Determining Tax Firm Name

I We, PAUL W BUCHEN AND DEBORAH BUCHEN

(Name of grantor(s))

the undersigned grantor(s), for a valuable consideration, receipt of which is hereby acknowledged, do hereby remise, release, convey and forever quitclaim to MICHAEL ANDREE AND SEANNIE ANDREE

(Name of grantee(s))

the following described real property in the City of N.A., County of YAVAPAI AND MARICOPA State of ARIZONA

AMC 373677 GOLD FAULT #3, TOWNSHIP 7N,  
RANGE 4W, SECTION 2

Assessor's parcel No. \_\_\_\_\_

Executed on \_\_\_\_\_, in the City of \_\_\_\_\_, State of \_\_\_\_\_

STATE OF CALIFORNIA

COUNTY OF San Bernardino

On Dec 14, 2009 before me, R. Paquin, Notary  
Public, personally appeared Paul W. Buchen and Deborah Buchen

### CAPACITY CLAIMED BY SIGNER(S)

- ☐ Individual(s)  
☐ Corporate Officer(s)  
☐ Partner(s) ☐ Limited ☐ General  
☐ Attorney in Fact  
☐ Trustee  
☐ Guardian/Conservator

RIGHT THUMBPRINT Signer #1



RIGHT THUMBPRINT Signer #2




who proved to me on the basis of satisfactory evidence to be the person(s) whose name(s) is/are subscribed to the within instrument and acknowledged to me that he/she/they executed the same in his/her/their authorized capacity(ies), and that by his/her/their signature(s) on the instrument the person(s), or the entity upon behalf of which the person(s) acted, executed the instrument.

I certify under Penalty of Perjury under the laws of the State of California that the foregoing paragraph is true and correct.

WITNESS my hand and official seal.

R. Paquin  
Signature of Notary Public



MAIL TAX STMT TO: \_\_\_\_\_

Wolcotts Forms, our resellers and agents make no representations or warranty, express or implied, as to the fitness of this form for any specific use or purpose. If you have any question, it is always best to consult a qualified attorney before using this or any legal document. ©2007 WOLCOTT'S FORMS, INC.



67775 00790  
FORM 790 REV. 11-07

prev. entered  
11/27

2  
AMC  
421

Recording Requested By

And when recorded mail to:

Name MICHAEL ANDREE  
Street Address N 4772 COUNTRY RD H  
City BLACK RIVER FALLS  
State WI Zip 54615

Space above this line for recorder's use

WOLCOTTS FORMS, INC.

SINCE 1893

## QUITCLAIM DEED

DOCUMENTARY TRANSFER TAX \$ EXEMPT ARS 11-1134  
☐ computed on full value of property conveyed, or  
☐ computed on full value less liens and encumbrances remaining at time of sale. A6

Autograph of Declarant or Agent Determining Tax Firm Name

IN Ws. PAUL W BUCHEN AND DEBORAH J. BUCHEN

(Name of grantor(s))

the undersigned grantor(s), for a valuable consideration, receipt of which is hereby acknowledged, do hereby remise, release, convey and forever quitclaim to MICHAEL ANDREE AND JEANNIE ANDREE

(Name of grantee(s))

the following described real property in the City of N.A., County of YAVAPAI - MARICOPA, State of ARIZONA

AMC 375058 GOLD FAULT #7, TOWNSHIP 7N, RANGE 4W, SECTION 1

Assessor's parcel No. \_\_\_\_\_

Executed on \_\_\_\_\_, in the City of \_\_\_\_\_, State of \_\_\_\_\_

STATE OF CALIFORNIA


COUNTY OF San Bernardino

On Dec 14, 2009 before me, R. Paquin, Notary Public, personally appeared Paul W. Buchen and Deborah J. Buchen

who proved to me on the basis of satisfactory evidence to be the person(s) whose name(s) is/are subscribed to the within instrument and acknowledged to me that he/she/they executed the same in his/her/their authorized capacity(ies) and that by his/her/their signature(s) on the instrument the person(s) or the entity upon behalf of which the person(s) acted, executed the instrument.

I certify under Penalty of Perjury under the laws of the State of California that the foregoing paragraph is true and correct.

WITNESS my hand and official seal.



R. Paquin  
Signature of Notary Public

### CAPACITY CLAIMED BY SIGNER(S)

- ☐ Individual(s)  
☐ Corporate  
Officer(s) \_\_\_\_\_  
☐ Partner(s) ☐ Limited ☐ General  
☐ Attorney in Fact  
☐ Trustee  
☐ Guardian/Conservator

RIGHT THUMBPRINT Signer #1



RIGHT THUMBPRINT Signer #2



MAIL TAX STMT TO: \_\_\_\_\_

Wolcotts Forms, our resellers and agents make no representations or warranty, express or implied, as to the fitness of this form for any specific use or purpose. If you have any question, it is always best to consult a qualified attorney before using this or any legal document. ©2007 WOLCOTTS FORMS, INC.



2  
AMC  
\$20

**United States Department of the Interior**  
**Bureau of Land Management**  
 BUSINESS & SUPPORT SVCS DIV  
 ONE N CENTRAL AVE SUITE 800  
 PHOENIX, AZ 85004 -4427  
 Phone: (602) 417-9200

Receipt

No: 2056970

Transaction #: 2123069

Date of Transaction: 12/21/2009

CUSTOMER:	HI DESERT MINING LLC PO BOX 1006 JOSHUA TREE, CA 92252-0809 US
-----------	--

LINE #	QTY	DESCRIPTION	REMARKS	UNIT PRICE	TOTAL
1	1.00	LOCATABLE MINERALS / MINING CLAIMS- NEW, UNADJUD, ONE OR MORE AUTH NOS / NEW MINING CLAIM PROCESSING FEE \$15 CASES: AMC398972/\$15.00		- n/a -	15.00
2	1.00	LOCATABLE MINERALS / MINING CLAIMS- NEW, UNADJUD, ONE OR MORE AUTH NOS / NEW MINING CLAIM LOCATION FEE \$34 CASES: AMC398972/\$34.00		- n/a -	34.00
3	1.00	LOCATABLE MINERALS / MINING CLAIMS- NEW, UNADJUD, ONE OR MORE AUTH NOS / NEW MINING CLAIM MAINT FEE \$140 CASES: AMC398972/\$140.00		- n/a -	140.00
4	1.00	LOCATABLE MINERALS / MINING CLAIMS- NOT NEW-UNADJUD, ONE AUTH NO. ONLY / MINING CLAIM MONEY RECEIVED CASES: AMC373677/\$40.00	TRF	- n/a -	40.00
<b>TOTAL:</b>					<b>\$229.00</b>

## PAYMENT INFORMATION

NOTE: Items will appear on credit card statement as "Bureau of Land Mgmt CO".

1	AMOUNT:	229.00	POSTMARKED:	N/A
	TYPE:	CREDIT CARD	RECEIVED:	12/21/2009
	NAME:	HI DESERT MINING LLC PO BOX 1006 JOSHUA TREE CA 92252-0809 US		
	CARD NO:	XXXXXXXXXXXX1254	AUTH CODE:	011051
	NAME ON CARD:	HI DESERT MINING LLC		



	<b>EXPIRES:</b> 11/2013
	<b>SIGNATURE:</b>

<b>REMARKS</b>

This receipt was generated by the automated BLM Collections and Billing System and is a paper representation of a portion of the official electronic record contained therein.

Recording Request

AMC 375056  
373676

And when recorded mail to:

Name MICHAEL ANDREE  
Street Address N 4772 COUNTRY RD H  
City BLACK RIVER FALLS  
State WI  
Zip 54615

Space above this line for recorder's use

# QUITCLAIM DEED

DOCUMENTARY TRANSFER TAX \$ EXEMPT ARS 11-1134  
☐ computed on full value of property conveyed, or  
☐ computed on full value less liens and encumbrances remaining at time of sale.

Autograph of Declarant or Agent Determining Tax Firm Name

INWE, PAUL W BUCHEN AND DEBORAH J. BUCHEN  
(Name of grantor(s))

the undersigned grantor(s), for a valuable consideration, receipt of which is hereby acknowledged, do hereby remise, release, convey and forever quitclaim to MICHAEL ANDREE AND JEANNIE ANDREE  
(Name of grantee(s))

the following described real property in the City of N.A., County of YAVAPI & MARICOPA, State of ARIZONA

AMC 375058 GOLD FAULT #7, TOWNSHIP 7N, RANGE 4W, SECTION 1

Assessor's parcel No. \_\_\_\_\_

Executed on \_\_\_\_\_, in the City of \_\_\_\_\_, State of \_\_\_\_\_

STATE OF CALIFORNIA

COUNTY OF San Bernardino

On Dec 14, 2009 before me, R. Paquin, Notary Public, personally appeared Paul W. Buchen and Deborah J. Buchen

## CAPACITY CLAIMED BY SIGNER(S)

- ☐ Individual(s)  
☐ Corporate  
☐ Officer(s)  
☐ Partner(s) ☐ Limited ☐ General  
☐ Attorney in Fact  
☐ Trustee  
☐ Guardian/Conservator

RIGHT THUMBPRINT Signer #1



RIGHT THUMBPRINT Signer #2




who proved to me on the basis of satisfactory evidence to be the person(s) whose name(s) is/are subscribed to the within instrument and acknowledged to me that he/she/they executed the same in his/her/their authorized capacity(ies), and that by his/her/their signature(s) on the instrument the person(s) or the entity upon behalf of which the person(s) acted, executed the instrument.

I certify under Penalty of Perjury under the laws of the State of California that the foregoing paragraph is true and correct.

WITNESS my hand and official seal.

R. Paquin  
Signature of Notary Public



MAIL TAX STMT TO: \_\_\_\_\_

Wolcotts Forms, our resellers and agents make no representations or warranty, express or implied, as to the fitness of this form for any specific use or purpose. If you have any question, it is always best to consult a qualified attorney before using this or any legal document. ©2007 WOLCOTTS FORMS, INC.



2  
AMC  
\$20

AMC. 373676

And when recorded mail to:

Name MICHAEL ANDREE  
 Street Address N 4772 COUNTY RD H  
 City BLACK RIVER FALLS  
 State WI Zip 54615

Space above this line for recorder's use

WOLCOTTS FORMS, INC.

Since 1893

## QUITCLAIM DEED

DOCUMENTARY TRANSFER TAX \$ EXEMPT ARS
☐ computed on full value of property conveyed, or  
☐ computed on full value less liens and encumbrances remaining at time of sale.

11-1134 A6

Autograph of Declarant or Agent Determining Tax Firm Name

We, PAUL W BUCHEN AND DEBORAH BUCHEN

(Name of grantor(s))

the undersigned grantor(s), for a valuable consideration, receipt of which is hereby acknowledged, do hereby remise, release, convey and forever quitclaim to MICHAEL ANDREE AND JEANNIE ANDREE

(Name of grantee(s))

the following described real property in the City of N.A., County of YAVAPAI AND MARICOPA State of ARIZONA

AMC 373677 GOLD FAULT #3, TOWNSHIP 7N,  
RANGE 4W, SECTION 2

2009 DEC 21

Assessor's parcel No. \_\_\_\_\_

Executed on \_\_\_\_\_, in the City of \_\_\_\_\_, State of \_\_\_\_\_


STATE OF CALIFORNIA

COUNTY OF San Bernardino

On Dec 14, 2009 before me, R. PAQUIN, Notary  
 Public, personally appeared Paul W. Buchen and Deborah Buchen

## CAPACITY CLAIMED BY SIGNER(S)

- ☐ Individual(s)  
☐ Corporate  
☐ Officer(s)  
☐ Partner(s) ☐ Limited ☐ General  
☐ Attorney in Fact  
☐ Trustee  
☐ Guardian/Conservator  
 RIGHT THUMBPRINT Signer #1



RIGHT THUMBPRINT Signer #2




2  
 4M  
 5431

who proved to me on the basis of satisfactory evidence to be the person(s) whose name(s) is/are subscribed to the within instrument and acknowledged to me that he/she/they executed the same in his/her/their authorized capacity(ies), and that by his/her/their signature(s) on the instrument the person(s), or the entity upon behalf of which the person(s) acted, executed the instrument.

I certify under Penalty of Perjury under the laws of the State of California that the foregoing paragraph is true and correct.

WITNESS my hand and official seal.

R. Paquin  
 Signature of Notary Public



MAIL TAX STMT TO: \_\_\_\_\_



United States Department of the Interior

Bureau of Land Management

BUSINESS & SUPPORT SVCS DIV

ONE N CENTRAL AVE SUITE 800

PHOENIX, AZ 85004 -4427

Phone: (602) 417-9200

Receipt

No:

2056970

Transaction #: 2123069

Date of Transaction: 12/21/2009

CUSTOMER: HI DESERT MINING LLC  
PO BOX 1006  
JOSHUA TREE, CA 92252-0809 US

LINE #	QTY	DESCRIPTION	REMARKS	UNIT PRICE	TOTAL
1	1.00	LOCATABLE MINERALS / MINING CLAIMS- NEW, UNADJUD, ONE OR MORE AUTH NOS / NEW MINING CLAIM PROCESSING FEE \$15 CASES: AMC398972/\$15.00		- n/a -	15.00
2	1.00	LOCATABLE MINERALS / MINING CLAIMS- NEW, UNADJUD, ONE OR MORE AUTH NOS / NEW MINING CLAIM LOCATION FEE \$34 CASES: AMC398972/\$34.00		- n/a -	34.00
3	1.00	LOCATABLE MINERALS / MINING CLAIMS- NEW, UNADJUD, ONE OR MORE AUTH NOS / NEW MINING CLAIM MAINT FEE \$140 CASES: AMC398972/\$140.00		- n/a -	140.00
4	1.00	LOCATABLE MINERALS / MINING CLAIMS-NOT NEW-UNADJUD, ONE AUTH NO. ONLY / MINING CLAIM MONEY RECEIVED CASES: AMC373677/\$40.00	TRF	- n/a -	40.00
TOTAL:					\$229.00

PAYMENT INFORMATION

NOTE: Items will appear on credit card statement as "Bureau of Land Mgmt CO".

1	AMOUNT:	229.00	POSTMARKED:	N/A
	TYPE:	CREDIT CARD	RECEIVED:	12/21/2009
	NAME:	HI DESERT MINING LLC PO BOX 1006 JOSHUA TREE CA 92252-0809 US		
	CARD NO:	XXXXXXXXXXXX1254	AUTH CODE:	011051
	NAME ON CARD:	HI DESERT MINING LLC		
	EXPIRES:	11/2013		
	SIGNATURE:			



AMC 375056

## QUIT CLAIM DEED

THIS QUITCLAIM DEED, Executed this **29th** Day of **August, 2007**,

by the following parties hereinafter referred to as GRANTOR(S),


1. **Denise Arnold - Address: 21135 W. Chuckwagon Ln., Wittmann, AZ 85361**
2. **Devin Bigelow - Address: P.O. Box 965, Wittmann, AZ 85361**
3. **Megan Bigelow - Address: P.O. Box 323, Wittmann, AZ 85361**
4. **Billie L. Savage - Address: P.O. Box 790, Wittmann, AZ 85361**
5. **Evan Savage - Address: 5904 W. Monte Cristo Ave., Glendale, AZ 85306**
6. **Ted Bigelow - Address: P.O. Box 323, Wittmann, AZ 85361**
7. **Sheila Bigelow - Address: P.O. Box 323, Wittmann, AZ 85361**

To second parties, hereinafter referred to as GRANTEE,

1. **Cameron Bigelow - Address: P.O. Box 323, Wittmann, AZ 85361**

WITNESSETH, That the said GRANTORS, for good consideration and the sum of Ten Dollars (\$10.00), paid by the GRANTEE, the receipt whereof is hereby acknowledged, does hereby remise, release and quitclaim unto the said GRANTEE forever, all the right, title, interest, and claim which the said GRANTORS have in and to the following described mining claim, and improvements and appurtenances thereto in the County of: **Yavapai**, State of: **Arizona**, to wit:

**MINING CLAIM: AMC375056; Pale Rider #2**



PHOENIX, ARIZONA

EXEMPT PER ARS 11-1134 A-6

2007 AUG 31 A 11:20

RECEIVED  
B.L.M. AZ STATE OFFICE

ENTERED INTO COMPUTER

9/13/07 AB

1/50

IN WITNESS WHEREOF, The said GRANTORS has signed and sealed these presents the day and year first above written. Signed, sealed and delivered in the presence of:

1. Denise Arnold	Signature: <u>Denise Arnold</u>
2. Devin Bigelow	Signature: <u>Devin Bigelow</u>
3. Megan Bigelow	Signature: <u>Megan Bigelow</u>
4. Billie L. Savage	Signature: <u>Billie L. Savage per p.o.a. Sheila Bigelow</u>
5. Evan Savage	Signature: <u>Evan Savage per p.o.a. Sheila Bigelow</u>
6. Ted Bigelow	Signature: <u>Ted Bigelow</u>
7. Sheila Bigelow	Signature: <u>Sheila Bigelow</u>

STATE OF ARIZONA }  
COUNTY OF Maricopa }  
On 8/30/2007 before me,

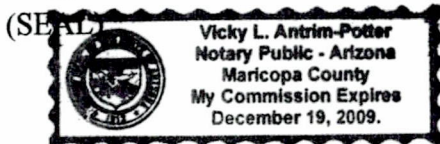
Appeared

Personally known to me (or proved to me on the basis of satisfactory evidence) to be the person(s) whose names(s) is/are subscribed to the within instrument and acknowledged to me that he/she/they executed the same in his/her/their authorized capacity(ies), and that by his/her/their signature(s) on the instrument the person(s), or the entity upon behalf of which the person(s) acted, executed the instrument.

WITNESS my hand and official seal.

[Signature]  
Signature of Notary

Affiant X Known \_\_\_\_\_ Produced ID  
Type of ID \_\_\_\_\_



P.O. Box 323  
Wittmann, AZ 85361



OFFICIAL RECORDS OF  
MARICOPA COUNTY RECORDER  
HELEN PURCELL  
2006-1104195 08/18/06 03:26 PM  
8 OF 11  
MIRAMONTESA

# SPECIFIC POWER OF ATTORNEY

BE IT ACKNOWLEDGED, that I, **Evan Savage** of **5904 W. Monte Cristo Ave., Glendale, AZ 85306**, the undersigned, do hereby grant a limited and specific power of attorney to **Sheila Bigelow**, of **P.O. Box 323, Wittmann, AZ 85361**, as my attorney-in-fact.

Said attorney-in-fact shall have full power and authority to undertake and perform only the following acts on my behalf:

**Filing and Signing Mining Claims, Filing and Signing Mining Claim Quit Claim Deeds, Filing and Signing Mining Claim Relinquishments, any necessary dealings with the Bureau of Land Management(BLM), including signing and filing Maintenance Fee payments, Maintenance Fee Waiver Certificates, and Affidavits of Performance of Annual Labor.**

The authority herin shall include such incidental acts as are reasonably required to carry out and perform the specific authorities granted herin.

My attorney-in-fact agrees to accept this appointment subject to its terms, and agrees to act and perform in said fiduciary capacity consistent with my best interest as he/she is in his/her discretion deems advisable.

This power of attorney is effective upon execution. This power of attorney may be revoked by me at any time, and shall automatically be revoked upon my death, provided any person relying on this power of attorney shall have full rights to accept and rely upon the authority of my attorney-in-fact until in receipt of actual notice of revocation.

Signed this 18<sup>th</sup> day of August, 2006 (year)  
Evan Savage  
Grantor


Sheila Bigelow  
Attorney-in-Fact

RECEIVED  
B.L.M. AZ STATE OFFICE  
2006 AUG 18 P 2:01  
PHOENIX, ARIZONA

State of: ARIZONA County of: Maricopa Date: 08.18.2006

On the above mentioned date, the signors appeared to me, personally known to me (or proved to me and acknowledged to me that he/she/they executed the same in his/her/their authorized capacity(ies), and that by his/her/their signatures(s) on the instrument the person(s), or the entity upon behalf of which the person(s) acted, executed the instrument.

WITNESS my hand and official seal.



SIGNATURE Sheila Bigelow  
AFFIANT Unknown

ID Produced AZDL#Y9950115 - Sheila  
AZDL#D02341805 - Evan

RECEIVED  
B.L.M. AZ STATE OFFICE

RECEIVED  
B.L.M. AZ STATE OFFICE



P.O. Box 323  
Wittmann, AZ 85361



OFFICIAL RECORDS OF  
MARICOPA COUNTY RECORDER  
HELEN PURCELL  
2005-1264181 08/30/05 14:29  
4 OF 7  
DELROSSA

## SPECIFIC POWER OF ATTORNEY

BE IT ACKNOWLEDGED, that I,  
P.O. Box 790, Wittmann, AZ 85361  
specific power of attorney to Sheila Bigelow  
as my attorney-in-fact.

Billie L. Savage of  
the undersigned, do hereby grant a limited and  
of P.O. Box 323, Wittmann, AZ 85361

Said attorney-in-fact shall have full power and authority to undertake and perform only the following acts on my behalf:

\*\*\*Filing and Signing Mining Claims, Signing Mining Claim Quit Claim Deeds, any necessary dealings with BLM, including signing and filing Maintenance fee payments, Maintenance Fee Waiver Certificates, and Affidavits of Performance of Annual Labor.\*\*\*

The authority herein shall include such incidental acts as are reasonably required to carry out and perform the specific authorities granted herein.

My attorney-in-fact agrees to accept this appointment subject to its terms, and agrees to act and perform in said fiduciary capacity consistent with my best interest as he/she in his/her discretion deems advisable.

This power of attorney is effective upon execution. This power of attorney may be revoked by me at any time, and shall automatically be revoked upon my death, provided any person relying on this power of attorney shall have full rights to accept and rely upon the authority of my attorney-in-fact until in receipt of actual notice of revocation.

Signed this 21<sup>st</sup> day of July, 2004 (year).

Witness

Billie L. Savage  
Grantor  
Sheila Bigelow  
Attorney-in Fact

Witness

STATE OF Arizona }  
COUNTY OF Maricopa }

On July 21, 2004 before me,

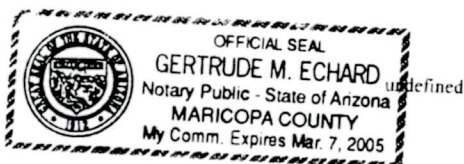
, personally appeared

on the basis of satisfactory evidence) to be the person(s) whose name(s) is/are subscribed to the within instrument and acknowledged to me that he/she/they executed the same in his/her/their authorized capacity(ies), and that by his/her/their signature(s) on the instrument the person(s), or the entity upon behalf of which the person(s) acted, executed the instrument.

WITNESS my hand and official seal.

Signature Gertrude M. Echard  
(Seal)

Affiant ANOZKA, ARIZONA  
ID Produced Unknown



2007 AUG 31 A 11:21  
RECEIVED  
B.L.M. AZ STATE OFFICE

AMC 375056

## QUIT CLAIM DEED

THIS QUITCLAIM DEED, Executed this 29th Day of August, 2007,

by the following parties hereinafter referred to as GRANTOR(S),


1. Denise Arnold - Address: 21135 W. Chuckwagon Ln., Wittmann, AZ 85361
2. Devin Bigelow - Address: P.O. Box 965, Wittmann, AZ 85361
3. Megan Bigelow - Address: P.O. Box 323, Wittmann, AZ 85361
4. Billie L. Savage - Address: P.O. Box 790, Wittmann, AZ 85361
5. Evan Savage - Address: 5904 W. Monte Cristo Ave., Glendale, AZ 85306
6. Ted Bigelow - Address: P.O. Box 323, Wittmann, AZ 85361
7. Sheila Bigelow - Address: P.O. Box 323, Wittmann, AZ 85361

To second parties, hereinafter referred to as GRANTEE,

1. Cameron Bigelow - Address: P.O. Box 323, Wittmann, AZ 85361

WITNESSETH, That the said GRANTORS, for good consideration and the sum of Ten Dollars (\$10.00), paid by the GRANTEE, the receipt whereof is hereby acknowledged, does hereby remise, release and quitclaim unto the said GRANTEE forever, all the right, title, interest, and claim which the said GRANTORS have in and to the following described mining claim, and improvements and appurtenances thereto in the County of: **Yavapai**, State of: **Arizona**, to wit:

**MINING CLAIM: AMC375057; Pale Rider #3**



PHOENIX, ARIZONA

EXEMPT PER ARS 11-1134 A-6

2007 AUG 31 A 11:21

RECEIVED  
B.L.M. AZ STATE OFFICE

ENTERED INTO COMPUTER

9/13/07 AB

1/4

IN WITNESS WHEREOF, The said GRANTORS has signed and sealed these presents the day and year first above written. Signed, sealed and delivered in the presence of:

1. Denise Arnold

Signature: Denise Arnold

2. Devin Bigelow

Signature: Devin Bigelow

3. Megan Bigelow

Signature: Megan Bigelow

4. Billie L. Savage

Signature: Billie L. Savage per P.O.A. Sheila Bigelow

5. Evan Savage

Signature: Evan Savage per P.O.A. Sheila Bigelow

6. Ted Bigelow

Signature: Ted Bigelow

7. Sheila Bigelow

Signature: Sheila Bigelow

STATE OF ARIZONA }  
COUNTY OF Maricopa }  
On 8/30/2007 before me,

Appeared

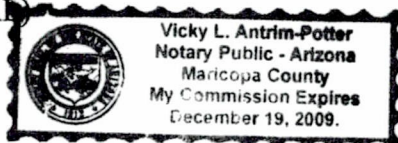
Personally known to me (or proved to me on the basis of satisfactory evidence) to be the person(s) whose names(s) is/are subscribed to the within instrument and acknowledged to me that he/she/they executed the same in his/her/their authorized capacity(ies), and that by his/her/their signature(s) on the instrument the person(s), or the entity upon behalf of which the person(s) acted, executed the instrument.

WITNESS my hand and official seal.

Vicky L. Antrim-Potter  
Signature of Notary

Affiant ☒ Known ☐ Produced ID  
Type of ID \_\_\_\_\_

(SEAL)





P.O. Box 323  
Wittmann, AZ 85361



RECEIVED  
B.L.M. AZ STATE OFFICE

OFFICIAL RECORDS OF  
MARICOPA COUNTY RECORDER  
HELEN PURCELL  
2006-1104195 08/18/06 03:26 PM  
8 OF 11

2007 AUG 31 A 11:21

MIRAMONTESA

## SPECIFIC POWER OF ATTORNEY

PHOENIX, ARIZONA

BE IT ACKNOWLEDGED, that I, **Evan Savage** of **5904 W. Monte Cristo Ave., Glendale, AZ 85306**, the undersigned, do hereby grant a limited and specific power of attorney to **Sheila Bigelow**, of **P.O. Box 323, Wittmann, AZ 85361**, as my attorney-in-fact.

Said attorney-in-fact shall have full power and authority to undertake and perform only the following acts on my behalf:

**Filing and Signing Mining Claims, Filing and Signing Mining Claim Quit Claim Deeds, Filing and Signing Mining Claim Relinquishments, any necessary dealings with the Bureau of Land Management (BLM), including signing and filing Maintenance Fee payments, Maintenance Fee Waiver Certificates, and Affidavits of Performance of Annual Labor.**

The authority herein shall include such incidental acts as are reasonably required to carry out and perform the specific authorities granted herein.

My attorney-in-fact agrees to accept this appointment subject to its terms, and agrees to act and perform in said fiduciary capacity consistent with my best interest as he/she is in his/her discretion deems advisable.

This power of attorney is effective upon execution. This power of attorney may be revoked by me at any time, and shall automatically be revoked upon my death, provided any person relying on this power of attorney shall have full rights to accept and rely upon the authority of my attorney-in-fact until in receipt of actual notice of revocation.

Signed this 18<sup>th</sup> day of August

Grantor

, 2006 (year)

Attorney-in-Fact

PHOENIX, ARIZONA

2006 AUG 18 P 2:01

RECEIVED  
B.L.M. AZ STATE OFFICE

State of: ARIZONA

County of: Maricopa

Date: 08.18.2006

On the above mentioned date, the signors appeared to me, personally known to me (or proved to me and acknowledged to me that he/she/they executed the same in his/her/their authorized capacity(ies), and that by his/her/their signatures(s) on the instrument the person(s), or the entity upon behalf of which the person(s) acted, executed the instrument.

WITNESS my hand and official seal.

PHOENIX, ARIZONA



SIGNATURE

Veale Milesic

AFFIANT

Known

Unknown

ID Produced

AZDL#Y9950115 - Sheila  
AZDL#D02341805 - Evan



P.O. Box 323  
Wittmann, AZ 85361

RECEIVED  
B.L.M. AZ STATE OFFICE

2007 AUG 31 A 11:21

PHOENIX, ARIZONA



OFFICIAL RECORDS OF  
MARICOPA COUNTY RECORDER  
HELEN PURCELL  
2005-1264181 08/30/05 14:29  
4 OF 7

DELROSSA

## SPECIFIC POWER OF ATTORNEY

BE IT ACKNOWLEDGED, that I,  
P.O. Box 790, Wittmann, AZ 85361  
specific power of attorney to Sheila Bigelow  
as my attorney-in-fact.

Billie L. Savage of  
the undersigned, do hereby grant a limited and  
of P.O. Box 323, Wittmann, AZ 85361

Said attorney-in-fact shall have full power and authority to undertake and perform only the following acts on my behalf:

\*\*\*Filing and Signing Mining Claims, Signing Mining Claim Quit Claim Deeds, any necessary dealings with BLM, including signing and filing Maintenance fee payments, Maintenance Fee Waiver Certificates, and Affidavits of Performance of Annual Labor.\*\*\*

The authority herein shall include such incidental acts as are reasonably required to carry out and perform the specific authorities granted herein.

My attorney-in-fact agrees to accept this appointment subject to its terms, and agrees to act and perform in said fiduciary capacity consistent with my best interest as he/she in his/her discretion deems advisable.

This power of attorney is effective upon execution. This power of attorney may be revoked by me at any time, and shall automatically be revoked upon my death, provided any person relying on this power of attorney shall have full rights to accept and rely upon the authority of my attorney-in-fact until in receipt of actual notice of revocation.

Signed this 21<sup>st</sup> day of July, 2004 (year).

Witness

Billie L. Savage  
Grantor  
Sheila Bigelow  
Attorney-in Fact

Witness

STATE OF Arizona }  
COUNTY OF Maricopa }

On July 21, 2004 before me,

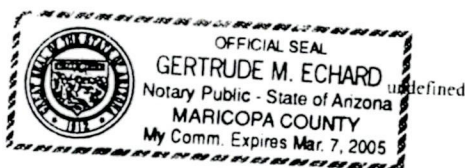
, personally appeared

on the basis of satisfactory evidence) to be the person(s) whose name(s) is/are subscribed to the within instrument and acknowledged to me that he/she/they executed the same in his/her/their authorized capacity(ies), and that by his/her/their signature(s) on the instrument the person(s), or the entity upon behalf of which the person(s) acted, executed the instrument.

WITNESS my hand and official seal.

Signature Gertrude M. Echard  
(Seal)

Affiant Known Unknown  
ID Produced



United States Department of the Interior

Bureau of Land Management  
BUSINESS & SUPPORT SVCS DIV  
ONE N CENTRAL AVE SUITE 800  
PHOENIX, AZ 85004 -4427  
Phone: (602) 417-9200

Receipt

No: 1558959

Transaction #: 1610610

Date of Transaction: 08/31/2007

CUSTOMER: SHEILA BIGELOW  
PO BOX 323  
WITTMANN, AZ 85361

LINE #	QTY	DESCRIPTION	REMARKS	UNIT PRICE	TOTAL
1	1.00	LOCATABLE MINERALS / MINING CLAIMS-NOT NEW-UNADJUD, ONE AUTH NO. ONLY / MINING CLAIM MONEY RECEIVED (455) CASES: AMC364608/\$480.00	TRF (48)	- n/a -	480.00
TOTAL:					\$480.00

PAYMENT INFORMATION

NOTE: Items will appear on credit card statement as "Bureau of Land Management".

1	AMOUNT:	\$480.00	POSTMARKED:	N/A
	TYPE:	CREDIT CARD	RECEIVED:	08/31/2007
	NAME:	BIGELOW, SHEILA PO BOX 323 WITTMANN AZ 85361		
	CARD NO:	XXXXXXXXXXXX2231	AUTH CODE:	031679
	NAME ON CARD:	SHEILA BIGELOW		
	EXPIRES:	04/30/2009		
	SIGNATURE:			

REMARKS

This receipt was generated by the automated BLM Collections and Billing System and is a paper representation of a portion of the official electronic record contained therein.

Transfers-

Amc 364608-364610

364226

365042

369026

371755-371756

374740

374746-374747

375056-375057

375153-375154

375708-375721

376359 <sup>HW</sup>

376465-376469

376471

376473

378253-378254

379274

380041

382066-382070

383181

Amc 3736761

Amc 375056

\$20  
1 cc  
2 transfers  
@

## QUIT CLAIM DEED

THIS QUITCLAIM DEED, Executed this **6th** Day of **November, 2006**,  
by the following party, hereinafter referred to as GRANTORS,

Names: **Ted Bigelow and Sheila Bigelow**

Whose Address is: **P.O. Box 323**

**Wittmann, AZ 85361**

To second parties, hereinafter referred to as GRANTEES,

Names: **Paul Buchen and Deborah Buchen** DB  
Deborah SB T.B.

Whose Address is: **P.O. Box 2066**

**Joshua Tree, CA 92252**

PHOENIX, ARIZONA

2006 NOV - 6 P 12: 46

RECEIVED  
B.L.M. AZ STATE OFFICE

WITNESSETH, That the said GRANTORS, for good consideration and the sum of Ten Dollars (\$10.00 ), paid by the GRANTEES, the receipt whereof is hereby acknowledged, does hereby remise, release and quitclaim unto the said GRANTEES forever, all the right, title, interest, and claim which the said GRANTORS has in and to the following described mining claim, and improvements and appurtenances thereto in the Counties of: **Maricopa and Yavapai** , State of: **Arizona** , to wit:

**MINING CLAIM: AMC373677; Gold Fault #3**

ENTERED INTO COMPUTER  
4/5/07 aLB



\$20  
1 CL  
2 Trans Faxes  
(72)

## QUIT CLAIM DEED

THIS QUITCLAIM DEED, Executed this **6th** Day of **November, 2006**,  
by the following party, hereinafter referred to as GRANTORS,

Names: **Ted Bigelow and Sheila Bigelow**

Whose Address is: **P.O. Box 323**

**Wittmann, AZ 85361**

To second parties, hereinafter referred to as GRANTEES,

Names: **Paul Buchen and Deborah Buchen**  
*Deborah SB DB TB*

Whose Address is: **P.O. Box 2066**

**Joshua Tree, CA 92252**

WITNESSETH, That the said GRANTORS, for good consideration and the sum of Ten Dollars (\$10.00 ), paid by the GRANTEES, the receipt whereof is hereby acknowledged, does hereby remise, release and quitclaim unto the said GRANTEES forever, all the right, title, interest, and claim which the said GRANTORS has in and to the following described mining claim, and improvements and appurtenances thereto in the Counties of: **Maricopa and Yavapai** , State of: **Arizona** , to wit:

**MINING CLAIM: AMC375058; Gold Fault #7**

PHOENIX, ARIZONA

2006 NOV - 6 P 12: 47

RECEIVED  
B.L.M. AZ STATE OFFICE

ENTERED INTO COMPUTER

4/9/07 AB



United States Department of the Interior  
Bureau of Land Management  
BUSINESS & SUPPORT SVCS DIV  
ONE N CENTRAL AVE SUITE 800  
PHOENIX, AZ 85004 -4427  
Phone: (602) 417-9200

Receipt

No:

1387015

<b>Transaction #:</b> 1433048	
<b>Date of Transaction:</b> 11/06/2006	
<b>CUSTOMER:</b>	TED BIGELOW PO BOX 323 WITTMANN, AZ 85361

LINE #	QTY	DESCRIPTION	REMARKS	UNIT PRICE	TOTAL
1	2.00	LOCATABLE MINERALS / MINING CLAIMS-NOT NEW-UNADJUD, ONE AUTH NO. ONLY / MINING CLAIM MONEY RECEIVED (455) <b>CASES:</b> AMC373677/\$20.00, AMC375058/\$20.00	TRF (2)	- n/a -	40.00
<b>TOTAL:</b>					<b>\$40.00</b>

PAYMENT INFORMATION				
1	AMOUNT:	\$40.00	POSTMARKED:	N/A
	TYPE:	CASH	RECEIVED:	11/06/2006
	NAME:	BIGELOW, TED PO BOX 323 WITTMANN AZ 85361		

REMARKS

This receipt was generated by the automated BLM Collections and Billing System and is a paper representation of a portion of the official electronic record contained therein.

**NOTICE!!**

**These documents have been scanned!**

**Do not place un-scanned documents beneath this notice!**

**Do not remove this notice from this file!**

GPO Jacket No. 560-102  
Print Order 61540  
Rise Business Services, LLC  
Job=AZ15 5/28/2019



Box Number= AZ15099



Claim Begin-End: AMC375056-AMC375058

**4 Annual Filings**



AZ15099-1

AMC375056-AMC375604



DEPARTMENT OF THE INTERIOR  
BUREAU OF LAND MANAGEMENT  
MINING CLAIMS

Run Date/Time: 8/27/2019

MC Maintenance Fees Paid Through the BLM Pay Portal  
(by Date Paid)

Page 55 Of 216

**CBS Receipt: 4538246**

Printed For Lead File # AMC375056

Agency Tracking ID: 1566347282

Assessment Year: 2020

Paid On: 8/21/2019

Number of BLM Serial Nr: 2

Total Amount Paid: \$660.00

Claim Name	BLM Serial No	Lead File No	Amount Paid
GOLD FAULT #3	AMC373677	AMC373676	\$330.00
GOLD VAULT #7	AMC375058	AMC375056	\$330.00

**United States Department of the Interior**  
**Bureau of Land Management**  
 BUSINESS & SUPPORT SVCS DIV  
 ONE N CENTRAL AVE SUITE 800  
 PHOENIX, AZ 85004 -4427  
 Phone: 602-417-9200

## Receipt

No:

4538246

Transaction #: 4659177

Date of Transaction: 08/20/2019

## CUSTOMER:

MICHAEL P ANDREE  
 N4772 COUNTY ROAD H  
 BLACK RIVER FALLS, WI 54615 US

LINE #	QTY	DESCRIPTION	REMARKS	UNIT PRICE	TOTAL
1	1.00	LOCATABLE MINERALS / MINING CLAIMS- NOT NEW-UNADJUD, ONE AUTH NO. ONLY / MINING CLAIM MONEY RECEIVED CASES: AMC373677/\$660.00		- n/a -	660.00
<b>TOTAL:</b>					<b>\$660.00</b>

## PAYMENT INFORMATION

NOTE: Items will appear on credit card statement as "BLM O Mining Claim".

1	AMOUNT:	660.00	POSTMARKED:	N/A
	TYPE:	CREDIT CARD	RECEIVED:	08/20/2019
	NAME:	MICHAEL P ANDREE N4772 COUNTY ROAD H BLACK RIVER FALLS WI 54615 US		
	CARD NO:	XXXXXXXXXXXX9654	AUTH CODE:	03209Z
	NAME ON CARD:	MICHAEL P ANDREE		
	SIGNATURE:	INTERNET		

## REMARKS

This receipt was generated by the automated BLM Collections and Billing System and is a paper representation of a portion of the official electronic record contained therein.

DEPARTMENT OF THE INTERIOR  
BUREAU OF LAND MANAGEMENT  
MINING CLAIMS

Run Date/Time: 8/20/2018

MC Maintenance Fees Paid Through the BLM Pay Portal  
(by Date Paid)

Page 8 Of 316

**CBS Receipt: 4227529**

Printed For Lead File # AMC375056

Agency Tracking ID: 1533524156

Assessment Year: 2019

Paid On: 8/6/2018

Number of BLM Serial Nr: 2

Total Amount Paid: \$620.00

Claim Name	BLM Serial No	Lead File No	Amount Paid
GOLD FAULT #3	AMC373677	AMC373676	\$310.00
GOLD VAULT #7	AMC375058	AMC375056	\$310.00



**United States Department of the Interior**  
**Bureau of Land Management**  
 BUSINESS & SUPPORT SVCS DIV  
 ONE N CENTRAL AVE SUITE 800  
 PHOENIX, AZ 85004 -4427  
 Phone: 602-417-9200

Receipt

No: 4227529

**Transaction #:** 4342787**Date of Transaction:** 08/05/2018

CUSTOMER:

MICHAEL P ANDREE  
 N4772 COUNTY ROAD H  
 BLACK RIVER FALLS, WI 54615 US

LINE #	QTY	DESCRIPTION	REMARKS	UNIT PRICE	TOTAL
1	1.00	LOCATABLE MINERALS / MINING CLAIMS-NOT NEW-UNADJUD, ONE AUTH NO. ONLY / MINING CLAIM MONEY RECEIVED CASES: AMC373677/\$620.00		- n/a -	620.00
<b>TOTAL:</b>					<b>\$620.00</b>

## PAYMENT INFORMATION

NOTE: Items will appear on credit card statement as "BLM O Mining Claim".

1	AMOUNT:	620.00	POSTMARKED:	N/A
	TYPE:	CREDIT CARD	RECEIVED:	08/05/2018
	NAME:	MICHAEL P ANDREE N4772 COUNTY ROAD H BLACK RIVER FALLS WI 54615 US		
	CARD NO:	XXXXXXXXXXXX6115	AUTH CODE:	08400Z
	NAME ON CARD:	MICHAEL P ANDREE		
	SIGNATURE:			

## REMARKS

This receipt was generated by the automated BLM Collections and Billing System and is a paper representation of a portion of the official electronic record contained therein.

Run Date: 08/07/18

Run Time: 04:41 PM

**DEPARTMENT OF THE INTERIOR  
BUREAU OF LAND MANAGEMENT  
MINING CLAIMS**

**MC Maintenance Fees Paid Through the BLM Pay Portal**

**CBS Receipt: 4227529**

Printed For Lead File # **AMC375056**

Agency Tracking ID: 1533524156

Assessment Year: 2019

Number of BLM Serial Nr: 2

Paid On: 08/05/2018

Total Amount Paid: \$620.00

Claim Name	BLM Serial No	Lead File No	Amount Paid
GOLD FAULT #3	AMC373677	AMC373676	\$310.00
GOLD VAULT #7	AMC375058	AMC375056	\$310.00

**United States Department of the Interior**  
**Bureau of Land Management**  
BUSINESS & SUPPORT SVCS DIV  
ONE N CENTRAL AVE SUITE 800  
PHOENIX, AZ 85004 -4427  
Phone: 602-417-9200

Receipt

No: 4227529

<b>Transaction #:</b> 4342787	
<b>Date of Transaction:</b> 08/05/2018	
CUSTOMER:	
	MICHAEL P ANDREE N4772 COUNTY ROAD H BLACK RIVER FALLS, WI 54615 US

LINE #	QTY	DESCRIPTION	REMARKS	UNIT PRICE	TOTAL
1	1.00	LOCATABLE MINERALS / MINING CLAIMS- NOT NEW-UNADJUD, ONE AUTH NO. ONLY / MINING CLAIM MONEY RECEIVED CASES: AMC373677/\$620.00		- n/a -	620.00
TOTAL:					\$620.00

PAYMENT INFORMATION				
NOTE: Items will appear on credit card statement as "BLM O Mining Claim".				
1	AMOUNT:	620.00	POSTMARKED:	N/A
	TYPE:	CREDIT CARD	RECEIVED:	08/05/2018
	NAME:	MICHAEL P ANDREE N4772 COUNTY ROAD H BLACK RIVER FALLS WI 54615 US		
	CARD NO:	XXXXXXXXXXXX6115	AUTH CODE:	08400Z
	NAME ON CARD:	MICHAEL P ANDREE		
	SIGNATURE:			

REMARKS

This receipt was generated by the automated BLM Collections and Billing System and is a paper representation of a portion of the official electronic record contained therein.



Run Date: 08/15/17

Run Time: 12:18 PM

**DEPARTMENT OF THE INTERIOR  
BUREAU OF LAND MANAGEMENT  
MINING CLAIMS**

**MC Maintenance Fees Paid Through the BLM Pay Portal**

**CBS Receipt: 3934285**

Printed For Lead File # AMC375056

Agency Tracking ID: 1502677964

Assessment Year: 2018

Number of BLM Serial Nr: 2

Paid On: 08/13/2017

Total Amount Paid: \$620.00

Claim Name	BLM Serial No	Lead File No	Amount Paid
GOLD FAULT #3	AMC373677	AMC373676	\$310.00
GOLD VAULT #7	AMC375058	AMC375056	\$310.00

**United States Department of the Interior**  
**Bureau of Land Management**  
BUSINESS & SUPPORT SVCS DIV  
ONE N CENTRAL AVE SUITE 800  
PHOENIX, AZ 85004 -4427  
Phone: 602-417-9200

Receipt

No: 3934285

<b>Transaction #:</b> 4043884	
<b>Date of Transaction:</b> 08/13/2017	
CUSTOMER:	
	MICHAEL ANDREE N4772 COUNTY ROAD H BLACK RIVER FALLS, WI 54615 US

LINE #	QTY	DESCRIPTION	REMARKS	UNIT PRICE	TOTAL
1	1.00	LOCATABLE MINERALS / MINING CLAIMS- NOT NEW-UNADJUD, ONE AUTH NO. ONLY / MINING CLAIM MONEY RECEIVED CASES: AMC375058/\$620.00		- n/a -	620.00
TOTAL:					\$620.00

PAYMENT INFORMATION				
NOTE: Items will appear on credit card statement as "BLM O Mining Claim".				
1	AMOUNT:	620.00	POSTMARKED:	N/A
	TYPE:	CREDIT CARD	RECEIVED:	08/13/2017
	NAME:	MICHAEL ANDREE N4772 COUNTY ROAD H BLACK RIVER FALLS WI 54615 US		
	CARD NO:	XXXXXXXXXXXX6115	AUTH CODE:	06423Z
	NAME ON CARD:	MICHAEL ANDREE		
	EXPIRES:	05/2020		
	SIGNATURE:			

REMARKS

This receipt was generated by the automated BLM Collections and Billing System and is a paper representation of a portion of the official electronic record contained therein.

Run Date: 08/25/16

Run Time: 05:50 AM

**DEPARTMENT OF THE INTERIOR  
BUREAU OF LAND MANAGEMENT  
MINING CLAIMS**

**MC Maintenance Fees Paid Through the BLM Pay Portal**

**CBS Receipt: 3629738**

Printed For Lead File # **AMC375056**

Agency Tracking ID: 1471106878

Assessment Year: 2017

Number of BLM Serial Nr: 2

Paid On: 08/13/2016

Total Amount Paid: \$620.00

Claim Name	BLM Serial No	Lead File No	Amount Paid
GOLD FAULT #3	AMC373677	AMC373676	\$310.00
GOLD VAULT #7	AMC375058	AMC375056	\$310.00



**United States Department of the Interior****Bureau of Land Management**

BUSINESS &amp; SUPPORT SVCS DIV

ONE N CENTRAL AVE SUITE 800

PHOENIX, AZ 85004 -4427

Phone: (602) 417-9200

Receipt

No:

3629738

<b>Transaction #:</b> 3733516	
<b>Date of Transaction:</b> 08/13/2016	
<b>CUSTOMER:</b>	
MICHAEL P ANDREE N4772COUNTRY ROAD H BLACK RIVER FALLS,WI 54615 US	

LINE #	QTY	DESCRIPTION	REMARKS	UNIT PRICE	TOTAL
1	1.00	LOCATABLE MINERALS / MINING CLAIMS- NOT NEW-UNADJUD,ONE AUTH NO. ONLY / MINING CLAIM MONEY RECEIVED <b>CASES: AMC375058/\$620.00</b>		- n/a -	620.00
<b>TOTAL:</b>					<b>\$620.00</b>

PAYMENT INFORMATION			
NOTE: Items will appear on credit card statement as "BLM O Mining Claim".			
1	AMOUNT:	620.00	POSTMARKED: N/A
	TYPE:	CREDIT CARD	RECEIVED: 08/13/2016
	NAME:	MICHAEL P ANDREE N4772COUNTRY ROAD H BLACK RIVER FALLS WI 54615 US	
	CARD NO:	XXXXXXXXXXXX6115	AUTH CODE: 00172Z
	NAME ON CARD:	MICHAEL P ANDREE	
	EXPIRES:	05/2020	
	SIGNATURE:		

REMARKS

This receipt was generated by the automated BLM Collections and Billing System and is a paper representation of a portion of the official electronic record contained therein.

Run Date: 08/27/15

Run Time: 08:15 AM

**DEPARTMENT OF THE INTERIOR  
BUREAU OF LAND MANAGEMENT  
MINING CLAIMS**

**MC Maintenance Fees Paid Through the BLM Pay Portal**

**CBS Receipt: 3370537**

Printed For Lead File # AMC375056

Agency Tracking ID: 1439952950

Assessment Year: 2016

Number of BLM Serial Nr: 2

Paid On: 08/18/2015

Total Amount Paid: \$620.00

Claim Name	BLM Serial No	Lead File No	Amount Paid
GOLD FAULT #3	AMC373677	AMC373676	\$310.00
GOLD VAULT #7	AMC375058	AMC375056	\$310.00

**United States Department of the Interior**  
**Bureau of Land Management**  
BUSINESS & SUPPORT SVCS DIV  
ONE N CENTRAL AVE SUITE 800  
PHOENIX, AZ 85004 -4427  
Phone: (602) 417-9200

Receipt

No: 3370537

<b>Transaction #:</b> 3468692	
<b>Date of Transaction:</b> 08/18/2015	
<b>CUSTOMER:</b>	
	MICHAEL P ANDREE N4772 CTY RD H BLACK RIVER FALLS, WI 54615 US

LINE #	QTY	DESCRIPTION	REMARKS	UNIT PRICE	TOTAL
1	1.00	LOCATABLE MINERALS / MINING CLAIMS- NOT NEW-UNADJUD, ONE AUTH NO. ONLY / MINING CLAIM MONEY RECEIVED <b>CASES: AMC373677/\$620.00</b>		- n/a -	620.00
<b>TOTAL:</b>					<b>\$620.00</b>

PAYMENT INFORMATION				
NOTE: Items will appear on credit card statement as "BLM O Mining Claim".				
1	AMOUNT:	620.00	POSTMARKED:	N/A
	TYPE:	CREDIT CARD	RECEIVED:	08/18/2015
	NAME:	MICHAEL P ANDREE N4772 CTY RD H BLACK RIVER FALLS WI 54615 US		
	CARD NO:	XXXXXXXXXXXX9654	AUTH CODE:	07191Z
	NAME ON CARD:	MICHAEL P ANDREE		
	EXPIRES:	07/2017		
	SIGNATURE:			

<b>REMARKS</b>

This receipt was generated by the automated BLM Collections and Billing System and is a paper representation of a portion of the official electronic record contained therein.



Run Date: 08/20/14

23

Run Time: 03:40 PM

**DEPARTMENT OF THE INTERIOR  
BUREAU OF LAND MANAGEMENT  
MINING CLAIMS**

**MC Maintenance Fees Paid Through the BLM Pay Portal**

373676

375056

**CBS Receipt: 3103153**

Agency Tracking ID: 1337028792

Assessment Year: 2015

Paid On : 08/15/2014

Number of BLM Serial Nr: 2

Total Amount Paid: \$620.00

Claim Name	BLM Serial No	Lead File No	Case Type	Amount Paid
GOLD FAULT #3	AMC373677	AMC373676	384201	\$310.00
GOLD VAULT #7	AMC375058	AMC375056		\$310.00

**United States Department of the Interior**  
**Bureau of Land Management**  
BUSINESS & SUPPORT SVCS DIV  
ONE N CENTRAL AVE SUITE 800  
PHOENIX, AZ 85004 -4427  
Phone: (602) 417-9200

Receipt

No: 3103153

<b>Transaction #:</b> 3194735	
<b>Date of Transaction:</b> 08/15/2014	
<b>CUSTOMER:</b>	
	MICHAEL P ANDREE N4772 COUNTY ROAD H BLACK RIVER FALLS, WI 54615

LINE #	QTY	DESCRIPTION	REMARKS	UNIT PRICE	TOTAL
1	1.00	LOCATABLE MINERALS / MINING CLAIMS- NOT NEW-UNADJUD, ONE AUTH NO. ONLY / MINING CLAIM MONEY RECEIVED <b>CASES:</b> AMC375058/\$620.00		- n/a -	620.00
<b>TOTAL:</b>					<b>\$620.00</b>

PAYMENT INFORMATION				
NOTE: Items will appear on credit card statement as "BLM O Mining Claim".				
1	AMOUNT:	620.00	POSTMARKED:	N/A
	TYPE:	CREDIT CARD	RECEIVED:	08/15/2014
	NAME:	MICHAEL P ANDREE N4772 COUNTY ROAD H BLACK RIVER FALLS WI 54615		
	CARD NO:	XXXXXXXXXXXX9654	AUTH CODE:	06437Z
	NAME ON CARD:	MICHAEL P ANDREE		
	EXPIRES:	07/2017		
	SIGNATURE:			

<b>REMARKS</b>

This receipt was generated by the automated BLM Collections and Billing System and is a paper representation of a portion of the official electronic record contained therein.

UNITED STATES  
DEPARTMENT OF THE INTERIOR  
BUREAU OF LAND MANAGEMENT  
**MAINTENANCE FEE PAYMENT FORM  
FOR PLACER MINING CLAIMS**

373676  
375056

RECEIVED  
BLM AZ STATE OFFICE  
2013 AUG 23 P 2:41  
PHOENIX, ARIZONA

Remitter Name: Michael & Jeannie Andree

Mailing Address: N4772 County Rd H

City, State, Zip: Black River Falls WI 54605

☐ Check here if this is a change of address.

FOR COUNTY RECORDER'S USE

No. of claims 2  
Total due BLM \$ \$560.00

1. The maintenance fee may be paid by cash, check, money order, Bureau of Land Management (BLM) Declining Deposit Account, or credit card (VISA, American Express, Discover, or MasterCard). Payments must be remitted to the BLM State Office where your claim or site is recorded and received on or before September 1. If the payment is mailed, the envelope must be postmarked by a bona fide delivery service on or before September 1 and received at the proper BLM State Office within 15 calendar days after the due date. Payments may also be made by telephone using a credit card. A complete listing of BLM State Offices with their addresses and phone numbers can be found at <http://www.blm.gov>.
2. The maintenance fee for the following claim(s) applies to the assessment year 2014.

CLAIM NAME	BLM SERIAL NO.	ACRES IN CLAIM	PAYMENT DUE TO THE BLM (See Instructions on Page 2)
GOLD FAULT #3	373677	40	\$ 280.00
GOLD FAULT #7	375058	40	\$ 280.00

Use a separate sheet for additional claim names, serial numbers, and claimant names and addresses.

(Continued on page 2)



Receipt #2804161  
AH1



Michael Andree  
N4772 Hwy H  
Black River Falls, Wis  
54615

CERTIFIED MAIL™



7011 2970 0002 0749 6311

Bureau of Land Management  
Arizona State office  
one North Central Avenue, Suite 8  
Phoenix, Arizona 85004-4427



PHOENIX, ARIZONA



AUG 23 P 2:40

RECEIVED  
BLM STATE OFFICE



U.S. POSTAGE  
BLACK RIVER FALLS, WI  
AUG 20 2015  
AMOUNT

\$3.10  
00037205-06

85004\$4427



**United States Department of the Interior  
Bureau of Land Management**

LANDS/RECREATION &amp; PLANNING

ONE N CENTRAL AVE

PHOENIX, AZ 85004 -2203

Phone: 602-417-9200

Receipt

No:

2864161

<b>Transaction #:</b> 2950060	
<b>Date of Transaction:</b> 08/26/2013	
CUSTOMER:	
	MICHAEL ANDREE N4772 COUNTY ROAD H BLACK RIVER FALLS, WI 54615-5948 US

LINE #	QTY	DESCRIPTION	REMARKS	UNIT PRICE	TOTAL
1	1.00	LOCATABLE MINERALS / MINING CLAIMS- NOT NEW-UNADJUD, ONE AUTH NO. ONLY / MINING CLAIM MONEY RECEIVED CASES: AMC373677/\$560.00	MAINT FEE PYMNT (2) 2014	- n/a -	560.00
TOTAL:					\$560.00

PAYMENT INFORMATION				
1	AMOUNT:	560.00	POSTMARKED:	08/20/2013
	TYPE:	CHECK	RECEIVED:	08/23/2013
	CHECK NO:	10351611473		
	NAME:	ANDREE, MICHAEL N4772 COUNTY ROAD H BLACK RIVER FALLS WI 54615-5948 US		

REMARKS

This receipt was generated by the automated BLM Collections and Billing System and is a paper representation of a portion of the official electronic record contained therein.

AMC 373676  
AMC 375056

# MAINTENANCE FEE PAYMENT

Claimant Name: Michael & Jeannie Andree  
Address: N4772 County Rd 14  
City: Black River Falls State: WI Zip: 54615  
Telephone: 1-715-284-1659  
E-mail address: WILD4ME@HOTMAIL.COM  
Signature: Michael Andree, Jeannie Andree  
☐ Check here if this is a change of address.

BLM  
Date  
Stamp

RECEIVED  
BLM AZ STATE OFFICE  
2012 AUG 20 A 10:24  
PHOENIX, ARIZONA

LINE NO.	AMC NUMBER	CLAIM/SITE NAME	COUNTY RECORDER DATA (If available)	TWP	RNG	SEC
1	373677	GOLD FAULT #3	MARICOPA/YAVAPAI	7N	4W	2
2	375058	GOLD FAULT #7	MARICOPA/YAVAPAI	7N	4W	1
3						
4		Paid \$140 on each	owes \$140 for each claim			
5						
6		\$280 Total Due	pd 8/5/12			
7						
8						
9						
10						

List additional claims on Form MCF114.

Bureau of Land Management  
Arizona State Office  
www.blm.gov/az/

No. of Claims: 2 x \$140 = 280  
Check No: 0560 Init. AME  
Receipt No.: 2636102  
For BLM Use Only

Form: MCF112  
Revised July 2009


This form is available from the Arizona Department of Mines and Mineral Resources and may be reproduced.

8/24/2012  
ENTERED INTO COMPUTER



Michael Andree  
N4772 Cty Rd H  
Black River Falls, Wis  
54615

CERTIFIED MAIL™



7010 1870 0002 5062 1455

BUREAU OF LAND MANAGEMENT  
Arizonia State Office  
One North Central Avenue  
Suite 800  
Phoenix, Az , 85004-4427



1000



85004

U.S. POSTAGE  
PAID  
BLACK RIVER FALLS, WIS  
54615  
AUG 16, 12  
AMOUNT

\$3.40

00091063-06

RECEIVED  
BLM AZ STATE OFFICE

AUG 20 A 10:00

850044427 C041



United States Department of the Interior  
Bureau of Land Management  
LANDS/RECREATION & PLANNING  
ONE N CENTRAL AVE  
PHOENIX, AZ 85004 -2203  
Phone: 602-417-9200

Receipt

No:

2636102

Transaction #: 2716688

Date of Transaction: 08/21/2012

CUSTOMER:

MICHAEL ANDREE  
N4772 COUNTY ROAD H  
BLACK RIVER FALLS, WI 54615-5948 US

LINE #	QTY	DESCRIPTION	REMARKS	UNIT PRICE	TOTAL
1	1.00	LOCATABLE MINERALS / MINING CLAIMS-NOT NEW-UNADJUD, ONE AUTH NO. ONLY / MINING CLAIM MONEY RECEIVED CASES: AMC373677/\$280.00	MAINT 2013/2	- n/a -	280.00
TOTAL:					\$280.00

PAYMENT INFORMATION			
1	AMOUNT:	280.00	POSTMARKED: N/A
	TYPE:	CHECK	RECEIVED: 08/16/2012
	CHECK NO:	104924730560	
	NAME:	ANDREE, MICHAEL N4772 COUNTY ROAD H BLACK RIVER FALLS WI 54615-5948 US	

REMARKS

This receipt was generated by the automated BLM Collections and Billing System and is a paper representation of a portion of the official electronic record contained therein.

**MAINTENANCE FEE PAYMENT**

Claimant Name: Michael & Jeannie Andree  
 Address: N4772 County Rd H  
 City: Black River Falls State: WI Zip: 54615  
 Telephone: 1-715-284-1659  
 E-mail address: W1004ME@HOTMAIL.COM  
 Signature: Michael Andree, Jeannie Andree

BLM  
Date  
Stamp

PHOENIX, ARIZONA

2012 NOV -5 P 2:56

RECEIVED  
FEDERAL BUREAU OF LAND MANAGEMENT  
U.S. DEPARTMENT OF THE INTERIOR

LINE NO.	NUMBER	CLAIM/SITE NAME	COUNTY RECORDER DATA (If available)	TWP	RNG	SEC
1	373677	GOLD FAULT #3	MARICOPA / YAVAPAI	7N	4W	2
2	375058	GOLD FAULT #7	MARICOPA / YAVAPAI	7N	4W	1
3						
4		FOR PRICE INCREASE				
5		THESE 20 CLAIMS ALL 40 ACRES EA.				
6						
7						
8						
9						
10						

No. of Claims: 2 x \$140 = 280.00  
 Check No: 5381 Init. CAH  
 Receipt No.: 2685327  
 For BLM Use Only

ENTERED INTO COMPUTER

11/7/12 AT



RECEIVED  
BLM AZ STATE OFFICE  
2012 AUG 20 A 10:24  
PHOENIX, ARIZONA

# MAINTENANCE FEE PAYMENT

Claimant Name: Michael & Jeannie Andree

Address: N4772 County Rd 14

City: Black River Falls State: WI Zip: 54615

Telephone: 1-715-284-1659

E-mail address: WILD4ME@HOTMAIL.COM

Signature: Michael Andree, Jeannie Andree

☐ Check here if this is a change of address.

BLM  
Date  
Stamp

LINE NO.	AMC NUMBER	CLAIM/SITE NAME	COUNTY RECORDER DATA (If available)	TWP	RNG	SEC
1	373677	GOLD FAULT #3	MARICOPA/YAVAPAI	7N	4W	2
2	375058	GOLD FAULT #7	MARICOPA/YAVAPAI	7N	4W	1
3						
4						
5						
6						
7						
8						
9						
10						

Copy is for  
Payment increase 20 Acres  
This 1/2 to \$140 per

List additional claims on Form MCF114.

Bureau of Land Management  
Arizona State Office  
[www.blm.gov/az/](http://www.blm.gov/az/)

No. of Claims: 2 x \$140 = 280

Check No: 0560 Init. AME

Receipt No.: 2636102

For BLM Use Only

Form: MCF112  
Revised July 2009

This form is available from the Arizona Department of Mines and Mineral Resources and may be reproduced.

Michael Andree  
N4772 County Road H  
Black River Falls,  
WI, 54615

RECEIVED  
BLM AZ STATE OFFICE

2012 NOV -5 P 2:56

PHOENIX, ARIZONA

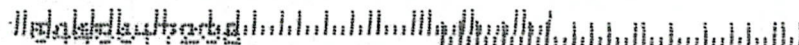
UNITED STATES DEPARTMENT OF THE INTERIOR  
BUREAU OF LAND MANAGEMENT  
LANDS / RECREATION & PLANNING  
ONE N CENTRAL AVE  
PHOENIX, AZ 85004-2203

LACROSSE WI 54601

NOV 05 2012 PM 12



8500484427



**United States Department of the Interior**  
**Bureau of Land Management**  
LANDS/RECREATION & PLANNING  
ONE N CENTRAL AVE  
PHOENIX, AZ 85004 -2203  
Phone: 602-417-9200

Receipt

No: 2685327

**Transaction #:** 2766854**Date of Transaction:** 11/06/2012

CUSTOMER:

MICHAEL ANDREE  
N4772 COUNTY ROAD H  
BLACK RIVER FALLS, WI 54615-5948 US

LINE #	QTY	DESCRIPTION	REMARKS	UNIT PRICE	TOTAL
1	1.00	LOCATABLE MINERALS / MINING CLAIMS-NOT NEW-UNADJUD, ONE AUTH NO. ONLY / MINING CLAIM MONEY RECEIVED CASES: AMC373677/\$280.00	ADDITIONAL MONIES FOR MAINT FEE PYMNT 2013 (ASSOC PLACER)	- n/a -	280.00
<b>TOTAL:</b>					<b>\$280.00</b>

## PAYMENT INFORMATION

1	AMOUNT:	280.00	POSTMARKED:	11/02/2012
	TYPE:	CHECK	RECEIVED:	11/06/2012
	CHECK NO:	5381		
	NAME:	ANDREE, MICHAEL P N4772 COUNTY ROAD H BLACK RIVER FALLS WI 54615-5948 US		

REMARKS

This receipt was generated by the automated BLM Collections and Billing System and is a paper representation of a portion of the official electronic record contained therein.



When Recorded Return Document to:

Michael Andree  
N 4772 County Rd H  
Black River Falls  
WI 54615

AMC 373676

375056

☐ Check here if this is a change of address.

Telephone: \_\_\_\_\_

E-mail address: \_\_\_\_\_

# AFFIDAVIT OF PERFORMANCE OF ANNUAL WORK

1. State of Arizona, County of YUAPAI / MARICOPA ss:

2. I (Name) Michael Andree

3. Reside at (Address) N 4772 County Rd H

City Black River Falls County Jackson

BLM  
Date  
Stamp

2011 DEC 22 PM 12:45

RECEIVED  
BLM AZ DIST OFFICE

State WI Zip 54615 being duly sworn, depose and say that I am a citizen of the United States, more than eighteen years of age, and that all of the facts set forth in this affidavit, subject to the provisions and penalties of 18 U.S.C. 1001 pertaining to the filing of false, fictitious, or fraudulent statements with the United States, are true and correct according to the best of my knowledge, information and belief.

4. Owner's name and address (If not shown in Items 1-3 above). Michael Andree & JEANNIE Andree  
N 4772 Cty Rd H, Black River Falls, WI 54615

5. That I am personally acquainted with the mining claim(s). The work and improvements were made by and at the expense of the owner(s) of said claim(s). Said contiguous group of claims, listed on this document, are situated in the

\_\_\_\_\_ (optional) Mining District; \_\_\_\_\_ County, Arizona.

Line No.	AMC NUMBER	CLAIM/SITE NAME	COUNTY RECORDER DATA (If available)	TWP	RNG	SEC
1	373677	GOLD FULT #3		7N	4W	2
2	375058	GOLD FULT #7		7N	4W	1
3						
4						
5						
6						

Form: MCF108  
Revised Jan. 2006  
Page 1 of 2

ENTERED INTO COMPUTER  
1/4/12 AT

AFFIDAVIT OF PERFORMANCE OF ANNUAL WORK – page 2

RECEIVED  
BLM OFFICE

2011 DEC 22 PM 12:45

BLM  
Date  
Stamp

7						
8						
9						
10						

6. That between the dates starting at 12 o'clock noon on September 1, 20 10 and ending at 12 o'clock noon on September 1, 20 11 at least \$ 500.00 dollars worth of work and improvements were done and performed upon said claim(s) or upon one or more of a contiguous group of claims for the benefit of all, wholly or partly outside of a contiguous group of claims for the benefit of all, not including the location work.

7. That the following persons were employed to perform the work and improvements described herein: \_\_\_\_\_

8. That the work and improvements performed were: ROAD IMPROVEMENTS, MINING  
EXPLORATION


9. Dated: 12-19-2011 Signature: Michael Andree

SUBSCRIBED AND SWORN TO before me, a Notary Public, this 19th day of December, 20 11

By: Michael Andree

Notary Public Shelly M. Wiso

My Commission Expires 02/01/2015




Bureau of Land Management  
Arizona State Office  
[www.blm.gov](http://www.blm.gov)

No. of Claims: 2  
Check No.: \_\_\_\_\_ Init. SM  
Receipt No.: 2487280  
For BLM Use Only

Form: MCF108  
Revised Jan. 2006  
Page 2 of 2






**PRIORITY<sup>®</sup>  
MAIL**

**UNITED STATES POSTAL SERVICE**

*Michael Andrew  
N4772 Ctry Rd H  
Black River Falls  
WI, 54615*

United States Postal Service<sup>®</sup>  
**DELIVERY CONFIRMATION<sup>™</sup>**



0310 2010 0001 4604 4161



**Flat Rate  
Mailing Envelope**  
**For Domestic and International Use**

**Visit us at [usps.com](http://usps.com)**

*BLM ARIZONA STATE  
1 NORTH CENTRAL AVE  
SUITE 800  
PHOENIX, AZ  
85004-4422*



Print postage online - Go to [usps.com/postageonline](http://usps.com/postageonline)

PLEASE PRESS FIRMLY

PLEASE PRESS FIRMLY

PRIORITY MAIL  
POSTAGE REQUIRED.



## Flat Rate Mailing Envelope

For Domestic and International Use

Visit us at [usps.com](http://usps.com)



RECEIVED  
BILLYVILLE OFFICE  
OCT 12 12:45  
PILGRIMAGE

Any amount of mailable material may be enclosed, as long as the envelope is not modified, and the contents are entirely confined within the envelope with the adhesive provided as the means of closure.

### INTERNATIONAL RESTRICTIONS APPLY:

4-POUND WEIGHT LIMIT ON  
INTERNATIONAL APPLIES

Customs forms are required. Consult the  
International Mail Manual (IMM) at [pe.usps.gov](http://pe.usps.gov)  
or ask a retail associate for details.

From:/Expéditeur:

To:/Destinataire:

Country of Destination:/Pays de destination:




USPS packaging products have been awarded Cradle to Cradle Certification<sup>SM</sup> for their ecologically-intelligent design. For more information go to [mbdc.com/usps](http://mbdc.com/usps)  
Cradle to Cradle Certified<sup>SM</sup> is a certification mark of MBDC.



Recycled  
Paper

Please recycle.



EP14F

This packaging is the property of the U.S. Postal Service<sup>®</sup> and is provided solely for use in sending Priority Mail<sup>®</sup> shipments. Misuse may be a violation of federal law. This packaging is not for resale. EP14F © U.S. Postal Service; Oct. 2008; All rights reserved.



United States Department of the Interior  
Bureau of Land Management  
LANDS/RECREATION & PLANNING  
ONE N CENTRAL AVE  
PHOENIX, AZ 85004 -2203  
Phone: 602-417-9200

Receipt

No:

2487280

Transaction #: 2564022

Date of Transaction: 12/23/2011

**ENTERED INTO COMPUTER**

CUSTOMER:

MICHAEL ANDREE  
N4772 COUNTY ROAD H  
BLACK RIVER FALLS, WI 54615-5948 US

LINE #	QTY	DESCRIPTION	REMARKS	UNIT PRICE	TOTAL
1	1.00	LOCATABLE MINERALS / MINING CLAIMS-NOT NEW-UNADJUD, ONE AUTH NO. ONLY / MINING CLAIM MONEY RECEIVED CASES: AMC373677/\$20.00	POL-2	- n/a -	20.00
TOTAL:					\$20.00

PAYMENT INFORMATION

1	AMOUNT:	20.00	POSTMARKED:	12/19/2011
	TYPE:	CHECK	RECEIVED:	12/23/2011
	CHECK NO:	10428316700		
	NAME:	ANDREE, MICHAEL N4772 COUNTY ROAD H BLACK RIVER FALLS WI 54615-5948 US		

REMARKS

This receipt was generated by the automated BLM Collections and Billing System and is a paper representation of a portion of the official electronic record contained therein.

AMC 373676

AMC 375056

**MAINTENANCE FEE PAYMENT**Claimant Name: Michael & Jeannie AndreeAddress: N 4772 County Road HCity: Black River Falls State: WI Zip: 54615Telephone: 1-715-284-1659 HmE-mail address: WILD4ME@HOTMAIL.COMSignature: Michael P Andree☐ Check here if this is a change of address.BLM  
Date  
StampRECEIVED  
ARIZONA STATE OFFICE  
2011 AUG - 9 A 9:13  
PHOENIX, ARIZONA

LINE NO.	AMC NUMBER	CLAIM/SITE NAME	COUNTY RECORDER DATA (If available)	TWP	RNG	SEC
1	373677	GOLD FULT #3	MARICOPA / YAVAPAI	7N	4W	2
2	375058	GOLD FULT #7	MARICOPA / YAVAPAI	7N	4W	1
3						
4						
5						
6						
7						
8						
9						
10						

List additional claims on Form MCF114.

Bureau of Land Management  
Arizona State Office  
[www.blm.gov/az/](http://www.blm.gov/az/)No. of Claims: 2 x \$140 = 280.00Check No: 1040728538 Init. 2400029Receipt No.: 2400029**For BLM Use Only**Form: MCF112  
Revised July 2009

This form is available from the Arizona Department of Mines and Mineral Resources and may be reproduced.

AUG 10 2011 Cm



United States Department of the Interior  
Bureau of Land Management  
LANDS/RECREATION & PLANNING  
ONE N CENTRAL AVE  
PHOENIX, AZ 85004 -2203  
Phone: 602-417-9200

Receipt

No:

2400029

Transaction #: 2475204

Date of Transaction: 08/09/2011

CUSTOMER:

MICHAEL ANDREE  
N4772 COUNTY ROAD H  
BLACK RIVER FALLS, WI 54615-5948 US

LINE #	QTY	DESCRIPTION	REMARKS	UNIT PRICE	TOTAL
1	1.00	LOCATABLE MINERALS / MINING CLAIMS-NOT NEW-UNADJUD, ONE AUTH NO. ONLY / MINING CLAIM MONEY RECEIVED CASES: AMC373677/\$280.00	MAINT 2012/2	- n/a -	280.00
TOTAL:					\$280.00

PAYMENT INFORMATION					
1	AMOUNT:	280.00		POSTMARKED:	N/A
	TYPE:	CHECK		RECEIVED:	08/03/2011
	CHECK NO:	3819			
	NAME:	ANDREE, MICHAEL N4772 COUNTY ROAD H BLACK RIVER FALLS WI 54615-5948 US			

REMARKS

This receipt was generated by the automated BLM Collections and Billing System and is a paper representation of a portion of the official electronic record contained therein.

Michael Andree  
N4772 Cty Road H  
Black River Falls  
Wis 54615

RECEIVED  
STATE OFFICE

20 AUG -8 P 1:50

PHOENIX, ARIZONA

CERTIFIED MAIL™



7010 1870 0002 5060 8210



1000



85004

U.S. POSTAGE  
PAID  
BLACK RIVER FALLS  
54615  
AUG 03, 11  
AMOUNT

\$3.29  
00074638-05

BUREAU OF LAND MANAGEMENT  
ARIZONA STATE OFFICE  
ONE NORTH CENTRAL AVENUE  
SUITE 800  
PHOENIX, AZ 85004-4427

850044427



UNITED STATES DEPARTMENT OF THE INTERIOR  
BUREAU OF LAND MANAGEMENT

AMC 373676  
AMC 375056  
FORM APPROVED  
OMB NO. 1004-0114  
Expires: February 28, 2010

MAINTENANCE FEE WAIVER CERTIFICATION

SEE INSTRUCTIONS ON REVERSE

1. This small miner waiver is filed for the assessment year beginning at noon on September 1, 2010 and ending at noon on September 1, 2011.
2. The undersigned and all related parties owned ten or fewer mining claims, mill, or tunnel sites located and maintained on Federal lands in the United States of America on September 1, 2010.
3. The undersigned have performed the assessment work **required by law** for each mining claim listed **prior to filing this waiver** and understand that by filing this form; an affidavit of assessment work **must** be recorded by the December 30th following the filing of this waiver.
4. The undersigned understand that if the assessment work obligation has not yet come due under 30 U.S.C. 28 (for those claims in their first assessment year only); a notice of intent to hold reciting this condition **must** be recorded by the December 30th following the filing of this waiver.
5. The undersigned understand that mill and tunnel sites may also be listed upon this waiver and be waived from payment of the maintenance fee; and that a notice of intent to hold for these sites is required to be recorded by the December 30th immediately following the filing of this waiver.
6. The undersigned understand and acknowledge that pursuant to 43 U.S.C. 1212 and 18 U.S.C. 1001; the filing or recording of a false, fictitious, or fraudulent document with the Bureau of Land Management may result in a fine of up to \$250,000, a prison term not to exceed five years, or both.
7. The mining claims, mill or tunnel sites for which this waiver from payment of the maintenance fees is requested are:

CLAIM OR SITE NAME	BLM RECORDATION SERIAL NUMBER
1. GOLD FAULT # 3	AMC 373677
2. GOLD FAULT # 7	AMC 375058
3.	
4.	
5.	
6.	
7.	
8.	
9.	
10.	

The owner(s) (claimants) of the above mining claims and sites are:

MICHAEL ANDREE ✓  
(Owner's Name - Please Print)

Michael Andree  
(Owner's Signature)

N4772 County Rd H  
(Street or P.O. Box)

BLACK RIVER FALLS WI 54615  
(City) (State) (Zip Code)

Jeannie Andree ✓  
(Owner's Name - Please Print)

Jeannie Andree  
(Owner's Signature)

N4772 County Rd H  
(Street or P.O. Box)

BLACK RIVER FALLS WI 54615  
(City) (State) (Zip Code)

\_\_\_\_\_  
(Owner's Name - Please Print)

\_\_\_\_\_  
(Owner's Signature)

\_\_\_\_\_  
(Street or P.O. Box)

\_\_\_\_\_  
(City) (State) (Zip Code)

(Continued on page 2)

9/13/2010 TS  
ENTERED INTO COMPUTER

RECEIVED  
BLM AZ STATE OFFICE  
2010 AUG 16 P 2:58  
PHOENIX ARIZONA



(Owner's Name - Please Print)	(Owner's Signature)		
(Street or P.O. Box)	(City)	(State)	(Zip Code)
(Owner's Name - Please Print)	(Owner's Signature)		
(Street or P.O. Box)	(City)	(State)	(Zip Code)
(Owner's Name - Please Print)	(Owner's Signature)		
(Street or P.O. Box)	(City)	(State)	(Zip Code)
(Owner's Name - Please Print)	(Owner's Signature)		
(Street or P.O. Box)	(City)	(State)	(Zip Code)

#### INSTRUCTIONS

1. This certification is made under the provisions of § 1744 of Title 43 and § 28-28k of Title 30 of the United States Code; and the regulations thereunder (43 CFR Part 3830).
2. The claimant(s) **must** fill in the dates in paragraph 1 for the beginning and ending of the assessment year for which this waiver is sought.
3. The claimant(s) **must** fill in the date in paragraph 2 for the beginning of the assessment year for which this waiver is sought.
4. All claim and site names and Bureau of Land Management (BLM) serial numbers **must** be listed for the mining claims, mill sites, and tunnel sites for which the waiver is sought.
5. All owners of the mining claims, mill sites, and tunnel sites and their addresses **must** be given.
6. This waiver form **must** be signed by all the claimants or their designated agent, in original form. If an agent is designated, a notarized designation of agent, signed by all of the claimants with proper address given, **must** be submitted with this waiver.
7. This form **must** be filed no later than September 1st for the upcoming assessment year in the BLM State Office where the mining claims or sites are recorded, or the waiver cannot be granted by the BLM. (Example: to obtain a waiver for the assessment year 2000, which begins at noon on September 1, 1999, you **must** qualify for and file for a waiver no later than September 1, 1999, in the proper BLM State Office).
8. For all mining claims which require assessment work, you **must** record an affidavit of labor on or before the December 30th immediately following the filing of this waiver. For all other mining claims or sites waived, you must record a notice of intent to hold on or before the December 30th immediately following the filing of this waiver.
9. Mill and tunnel sites may also be listed upon this waiver and be waived from payment of the maintenance fee. A notice of intent to hold for these sites is required to be filed by the December 30th following the filing of this waiver.

#### NOTICE/BURDEN HOURS STATEMENT

The Privacy Act of 1974, *as amended*, and the regulation in 43 CFR 2.48(d) provide that you be furnished the following information in connection with the information required by this certification of waiver from rental fees.

**AUTHORITY:** 30 U.S.C. 28-28k; 43 U.S.C. 1201, 1457, 1740, and 1744; and 43 CFR 3830.

**PRINCIPLE PURPOSE:** This information is to be used to verify that the owner(s) (claimants) of a mining claim has complied with 30 U.S.C. 28f and is entitled to perform assessment work in lieu of paying the maintenance fee for the mining claims listed on this form.

**ROUTINE USE:** (1) Adjudication of the claimant(s) certification of waiver from paying the maintenance fee otherwise required by 30 U.S.C. 28f. (2) Disclosure may be made to appropriate Federal agencies when location is made within the agency's geographic area of responsibility. (3) Information from the record and/or the record will be transferred to the appropriate Federal, State, or local agency, or a member of the public in response to a specific request for pertinent information. (4) Information may also be provided to the Department of Justice or in a proceeding before a court or adjudicative body; or to Federal, State, local or foreign agencies when needed for enforcement of civil or criminal codes or applicable regulations concerning title rights upon the public land.

**EFFECT OF NOT PROVIDING INFORMATION:** Disclosure of this information is required by 30 U.S.C. 28f and 43 CFR Part 3830 for those qualified claimants wishing to take the small miner waiver allowed. Failure to supply the information required in this form to support the claimants certification of waiver from payment of the otherwise required maintenance fees will result in the waiver being disallowed and the mining claims subject to forfeiture by BLM under 30 U.S.C. 28i.

The Paperwork Reduction Act of 1995 requires us to inform you that:

This information is being collected to allow the BLM to determine if you qualify for a waiver from the payment of \$100 per mining claim or site maintenance fee established in 30 U.S.C. 28f and the implementing regulations at 43 CFR 3830. A response to this request is required in accordance with the statute to obtain your benefit.

BLM would like you to know that you do not have to respond to this, or any other, Federal agency-sponsored information collection unless it displays a currently valid OMB control number.

Public reporting burden for this form is estimated to average 20 minutes (.33 hours) per response, including time to review instructions, gathering and maintaining data, and completing and reviewing the form. Direct comments regarding this burden estimate, or any other aspect of this form, to the U.S. Department of the Interior, Bureau of Land Management, (1004-0114) Bureau Information Collection Clearance Officer (WO-630), Mail Stop 401 LS, 1849 C St. N.W., Washington, D.C. 20240.

FOR OFFICIAL USE ONLY

2010 AUG 16 P 2:58

RECEIVED  
BLM AZ STATE OFFICE

When Recorded Return Document to:

\_\_\_\_\_  
\_\_\_\_\_  
\_\_\_\_\_

Copy

☐ Check here if this is a change of address.

Telephone: \_\_\_\_\_

E-mail address: \_\_\_\_\_

### AFFIDAVIT OF PERFORMANCE OF ANNUAL WORK

1. State of Arizona, County of Yavapai / Maricopa ss:

2. I (Name) Michael Andree

3. Reside at (Address) N4772 County Rd H

City Black River Falls County Jackson

State WI Zip 54615 being duly sworn, depose and say that I am a citizen of the United States, more than eighteen years of age, and that all of the facts set forth in this affidavit, subject to the provisions and penalties of 18 U.S.C. 1001 pertaining to the filing of false, fictitious, or fraudulent statements with the United States, are true and correct according to the best of my knowledge, information and belief.

4. Owner's name and address (If not shown in Items 1-3 above). \_\_\_\_\_

BLM  
Date  
Stamp

RECEIVED  
BLM AZ STATE OFFICE  
2010 AUG 16 P 2:58  
PHOENIX, ARIZONA

5. That I am personally acquainted with the mining claim(s). The work and improvements were made by and at the expense of the owner(s) of said claim(s). Said contiguous group of claims, listed on this document, are situated in the

(optional) Mining District; \_\_\_\_\_ County, Arizona.

Line No.	AMC NUMBER	CLAIM/SITE NAME	COUNTY RECORDER DATA (If available)	TWP	RNG	SEC
1	373617	Gold Fault #3		7N	4W	2
2	375058	Gold Fault #7		7N	4W	1
3						
4						
5						
6						

Form: MCF108  
Revised Jan. 2006  
Page 1 of 2

9/13/2010 B  
ENTERED INTO COMPUTER

AFFIDAVIT OF PERFORMANCE OF ANNUAL WORK – page 2

Copy

RECEIVED  
BLM AZ STATE OFFICE  
2010 AUG 16 P 2:58  
PHOENIX, ARIZONA  
BLM  
Date  
Stamp

7						
8						
9						
10						

6. That between the dates starting at 12 o'clock noon on September 1, 20 09 and ending at 12 o'clock noon on September 1, 20 10 at least \$ 500.00 dollars worth of work and improvements were done and performed upon said claim(s) or upon one or more of a contiguous group of claims for the benefit of all, wholly or partly outside of a contiguous group of claims for the benefit of all, not including the location work.

7. That the following persons were employed to perform the work and improvements described herein: \_\_\_\_\_

8. That the work and improvements performed were: Road improvement, mining, exploration

9. Dated: 8-9-2010 Signature: Michael Andree

SUBSCRIBED AND SWORN TO before me, a Notary Public, this 9th day of August 20 10

By: Michael Andree

Notary Public Kathy J. Olsen Jackson County, WI

My Commission Expires 2-13-11

Bureau of Land Management  
Arizona State Office  
[www.az.blm.gov](http://www.az.blm.gov)

No. of Claims: \_\_\_\_\_ x \$10 = \_\_\_\_\_  
Check No.: \_\_\_\_\_ Init. \_\_\_\_\_  
Receipt No.: \_\_\_\_\_  
For BLM Use Only

Form: MCF108  
Revised Jan. 2006  
Page 2 of 2



**United States Department of the Interior**  
**Bureau of Land Management**  
LANDS/RECREATION & PLANNING  
ONE N CENTRAL AVE  
PHOENIX, AZ 85004 -2203  
Phone:

Receipt

No: 2192214

Transaction #: 2261974

Date of Transaction: 08/16/2010

CUSTOMER:	MIKE ANDREE N4772 COUNTY ROAD H BLACK RIVER FALLS, WI 54615-5948 US
-----------	---

LINE #	QTY	DESCRIPTION	REMARKS	UNIT PRICE	TOTAL
1	1.00	LOCATABLE MINERALS / MINING CLAIMS- NOT NEW-UNADJUD, ONE AUTH NO. ONLY / MINING CLAIM MONEY RECEIVED CASES: AMC373677/\$20.00	WAIV & 2010POL (2)	- n/a -	20.00
TOTAL:					\$20.00

PAYMENT INFORMATION			
1	AMOUNT:	20.00	POSTMARKED: N/A
	TYPE:	CHECK	RECEIVED: 08/16/2010
	CHECK NO:	102769282319	
	NAME:	ANDREE, MIKE N4772 COUNTY ROAD H BLACK RIVER FALLS WI 54615-5948 US	

REMARKS

This receipt was generated by the automated BLM Collections and Billing System and is a paper representation of a portion of the official electronic record contained therein.

UNITED STATES DEPARTMENT OF THE INTERIOR  
BUREAU OF LAND MANAGEMENT

AMC 375056

373676

306

AMC 3736

3750

FORM APPROVED  
OMB NO. 1004-0114  
Expires: December 31, 2006

MAINTENANCE FEE WAIVER CERTIFICATION

SEE INSTRUCTIONS ON REVERSE

1. This small miner waiver is filed for the assessment year beginning at noon on September 1, ~~2009~~ and ending at noon on September 1, ~~2010~~ 2010
2. The undersigned and all related parties owned ten or fewer mining claims, mill, or tunnel sites located and maintained on Federal lands in the United States of America on September 1, ~~2009~~
3. The undersigned have performed the assessment work **required by law** for each mining claim listed **prior to filing this waiver** and understand that by filing this form; an affidavit of assessment work **must** be recorded by the December 30th following the filing of this waiver.
4. The undersigned understand that if the assessment work obligation has not yet come due under 30 U.S.C. 28 (for those claims in their first assessment year only); a notice of intent to hold reciting this condition **must** be recorded by the December 30th following the filing of this waiver.
5. The undersigned understand that mill and tunnel sites may also be listed upon this waiver and be waived from payment of the maintenance fee; and that a notice of intent to hold for these sites is required to be recorded by the December 30th immediately following the filing of this waiver.
6. The undersigned understand and acknowledge that pursuant to 43 U.S.C. 1212 and 18 U.S.C. 1001; the filing or recording of a false, fictitious, or fraudulent document with the Bureau of Land Management may result in a fine of up to \$250,000, a prison term not to exceed five years, or both.
7. The mining claims, mill or tunnel sites for which this waiver from payment of the maintenance fees is requested are:

CLAIM OR SITE NAME	BLM RECORDATION SERIAL NUMBER
1. Gold Fault # 3	AMC 373677
2. Gold Fault # 7	AMC 375058
3.	
4.	
5.	
6.	
7.	
8.	
9.	
10.	

The owner(s) (claimants) of the above mining claims and sites are:

Paul Buchen  
(Owner's Name - Please Print)  
62218 Crestview Dr.  
(Street or P.O. Box)  
Joshua Tree CA 92252  
(City) (State) (Zip Code)

Paul Buchen  
(Owner's Signature)

Deborah Buchen  
(Owner's Name - Please Print)  
62218 Crestview Dr.  
(Street or P.O. Box)  
Joshua Tree CA 92252  
(City) (State) (Zip Code)

Deborah Buchen  
(Owner's Signature)

(Owner's Name - Please Print)  
(Street or P.O. Box)  
(City) (State) (Zip Code)

(Owner's Signature)

RECEIVED  
BLM AZ STATE OFFICE  
2009 AUG 27 A 7:59  
PHOENIX, ARIZONA

(Continued on page 2)

(Owner's Name - Please Print)	(Owner's Signature)		
(Street or P.O. Box)	(City)	(State)	(Zip Code)
(Owner's Name - Please Print)	(Owner's Signature)		
(Street or P.O. Box)	(City)	(State)	(Zip Code)
(Owner's Name - Please Print)	(Owner's Signature)		
(Street or P.O. Box)	(City)	(State)	(Zip Code)
(Owner's Name - Please Print)	(Owner's Signature)		
(Street or P.O. Box)	(City)	(State)	(Zip Code)

#### INSTRUCTIONS

- |  |  |
|--|--|
| <ol style="list-style-type: none"> <li>1. This certification is made under the provisions of § 1744 of Title 43 and § 28-28k of Title 30 of the United States Code; and the regulations thereunder (43 CFR Part 3830).</li> <li>2. The claimant(s) <b>must</b> fill in the dates in paragraph 1 for the beginning and ending of the assessment year for which this waiver is sought.</li> <li>3. The claimant(s) <b>must</b> fill in the date in paragraph 2 for the beginning of the assessment year for which this waiver is sought.</li> <li>4. All claim and site names and Bureau of Land Management (BLM) serial numbers <b>must</b> be listed for the mining claims, mill sites, and tunnel sites for which the waiver is sought.</li> <li>5. All owners of the mining claims, mill sites, and tunnel sites and their addresses <b>must</b> be given.</li> <li>6. This waiver form <b>must</b> be signed by all the claimants or their designated agent, in original form. If an agent is designated, a notarized designation of agent, signed by all of the claimants with proper address given, <b>must</b> be submitted with this waiver.</li> </ol> | <ol style="list-style-type: none"> <li>7. This form <b>must</b> be filed no later than September 1st for the upcoming assessment year in the BLM State Office where the mining claims or sites are recorded, or the waiver cannot be granted by the BLM. (Example: to obtain a waiver for the assessment year 2000, which begins at noon on September 1, 1999, you <b>must</b> qualify for and file for a waiver no later than September 1, 1999, in the proper BLM State Office).</li> <li>8. For all mining claims which require assessment work, you <b>must</b> record an affidavit of labor on or before the December 30th immediately following the filing of this waiver. For all other mining claims or sites waived, you <b>must</b> record a notice of intent to hold on or before the December 30th immediately following the filing of this waiver.</li> <li>9. Mill and tunnel sites may also be listed upon this waiver and be waived from payment of the maintenance fee. A notice of intent to hold for these sites is required to be filed by the December 30th following the filing of this waiver.</li> </ol> |
|--|--|

#### NOTICE/BURDEN HOURS STATEMENT

The Privacy Act of 1974, *as amended*, and the regulation in 43 CFR 2.48(d) provide that you be furnished the following information in connection with the information required by this certification of waiver from rental fees.

**AUTHORITY:** 30 U.S.C. 28-28k; 43 U.S.C. 1201, 1457, 1740, and 1744; and 43 CFR 3830.

**PRINCIPLE PURPOSE:** This information is to be used to verify that the owner(s) (claimants) of a mining claim has complied with 30 U.S.C. 28f and is entitled to perform assessment work in lieu of paying the maintenance fee for the mining claims listed on this form.

**ROUTINE USE:** (1) Adjudication of the claimant(s) certification of waiver from paying the maintenance fee otherwise required by 30 U.S.C. 28f. (2) Disclosure may be made to appropriate Federal agencies when location is made within the agency's geographic area of responsibility. (3) Information from the record and/or the record will be transferred to the appropriate Federal, State, or local agency, or a member of the public in response to a specific request for pertinent information. (4) Information may also be provided to the Department of Justice or in a proceeding before a court or adjudicative body; or to Federal, State, local or foreign agencies when needed for enforcement of civil or criminal codes or applicable regulations concerning title rights upon the public land.

**EFFECT OF NOT PROVIDING INFORMATION:** Disclosure of this information is required by 30 U.S.C. 28f and 43 CFR Part 3830 for those qualified claimants wishing to take the small miner waiver allowed. Failure to supply the information required in this form to support the claimants certification of waiver from payment of the otherwise required maintenance fees will result in the waiver being disallowed and the mining claims subject to forfeiture by BLM under 30 U.S.C. 28i.

The Paperwork Reduction Act of 1995 requires us to inform you that:

This information is being collected to allow the BLM to determine if you qualify for a waiver from the payment of \$100 per mining claim or site maintenance fee established in 30 U.S.C. 28f and the implementing regulations at 43 CFR 3830. A response to this request is required in accordance with the statute to obtain your benefit.

BLM would like you to know that you do not have to respond to this, or any other, Federal agency-sponsored information collection unless it displays a currently valid OMB control number.

Public reporting burden for this form is estimated to average 8 minutes (0.133 hours) per response, including time to review instructions, gathering and maintaining data, and completing and reviewing the form. Direct comments regarding this burden estimate, or any other aspect of this form, to the U.S. Department of the Interior, Bureau of Land Management, (1004-0114) Bureau Information Collection Clearance Officer (WO-630), Mail Stop 401 LS, 1849 C St, N.W., Washington, D.C. 20240.

FOR OFFICIAL USE ONLY

2009 AUG 27 A 1:59

RECEIVED  
BLM AZ STATE OFFICE



# CALIFORNIA JURAT

State of: California

County of: San Bernardino

Subscribed and sworn to (or affirmed) before me

this 19 day of Aug, 2009, by


(1) Paul Buchen  
Name of Signer ~~of~~

(2) N/A  
Name of Signer (s)

who proved to me on the basis of satisfactory evidence to be the person(s) who appeared before me

WITNESS my hand and official seal

R. Paquin  
Signature of Notary Public



(Notary Seal)

2009 AUG 27 A 7:59

RECEIVED  
BLM AT STATE OFFICE

## OPTIONAL INFORMATION

Information below is NOT required by law however may deter fraudulent removal of this form.

### Description of Attached Document

Number of Pages \_\_\_\_\_

Document Date: \_\_\_\_\_

Title or type of document \_\_\_\_\_

Additional information \_\_\_\_\_

Right Thumbprint  
of Signer

### Capacity Claimed by Signer(s)

- ☐ Individual(s)
- ☐ Corporate Officer

- ☐ Partner
- ☐ Attorney-in-Fact
- ☐ Trustee(s)
- ☐ Other \_\_\_\_\_

Right Thumbprint  
of Signer

When Recorded Return Document to:

PAUL Buchen  
62218 Crestview DR  
Joshua Tree, CA 92252

☐ Check here if this is a change of address.

Telephone: 760-366-3556

E-mail address: FLPACKMAN@yahoo.com

### AFFIDAVIT OF PERFORMANCE OF ANNUAL WORK

1. State of Arizona, County of MARICOPA, YAVAPAI ss:  
2. I (Name) PAUL Buchen  
3. Reside at (Address) 62218 Crestview DR.

BLM  
Date  
Stamp

RECEIVED  
BLM STATE OFFICE  
2009 AUG 27 A 7:59  
MARICOPA, ARIZONA

City Joshua Tree County SAN BERNARDINO

State CA Zip 92252 being duly sworn, depose and say that I am a citizen of the United States, more than eighteen years of age, and that all of the facts set forth in this affidavit, subject to the provisions and penalties of 18 U.S.C. 1001 pertaining to the filing of false, fictitious, or fraudulent statements with the United States, are true and correct according to the best of my knowledge, information and belief.

4. Owner's name and address (If not shown in Items 1-3 above). \_\_\_\_\_

5. That I am personally acquainted with the mining claim(s). The work and improvements were made by and at the expense of the owner(s) of said claim(s). Said contiguous group of claims, listed on this document, are situated in the

(optional) Mining District: MARICOPA, YAVAPAI County, Arizona.

Line No.	AMC NUMBER	CLAIM/SITE NAME	COUNTY RECORDER DATA (If available)	TWP	RNG	SEC
1	373677	Gold Fault #3		7N	4W	2
2	375058	Gold Fault #7		7N	4W	1
3						
4						
5						
6						



AFFIDAVIT OF PERFORMANCE OF ANNUAL WORK – page 2

RECEIVED  
BLM ARIZONA STATE OFFICE

2009 AUG 27 A 7:59

BLM  
Date  
Stamp

7						
8						
9						
10						

6. That between the dates starting at 12 o'clock noon on September 1, 20 08 and ending at 12 o'clock noon on September 1, 20 09 at least \$ 3000.00 dollars worth of work and improvements were done and performed upon said claim(s) or upon one or more of a contiguous group of claims for the benefit of all, wholly or partly outside of a contiguous group of claims for the benefit of all, not including the location work.

7. That the following persons were employed to perform the work and improvements described herein: Myself

8. That the work and improvements performed were: Exploration, Mining, Reclamation, Road improvements

9. Dated: 8/19/08 Signature: Paul Buckle

SUBSCRIBED AND SWORN TO before me, a Notary Public, this \_\_\_\_\_ day of \_\_\_\_\_ 20\_\_\_\_

By: \_\_\_\_\_

Notary Public \_\_\_\_\_

My Commission Expires \_\_\_\_\_

*See Attached*

Bureau of Land Management  
Arizona State Office  
[www.az.blm.gov](http://www.az.blm.gov)

No. of Claims: 2 x \$10 = \$20.00  
Check No.: 2131 Init. SPH  
Receipt No.: 1989994  
For BLM Use Only

Form: MCF108  
Revised Jan. 2006  
Page 2 of 2



**United States Department of the Interior**  
**Bureau of Land Management**  
BUSINESS & SUPPORT SVCS DIV  
ONE N CENTRAL AVE SUITE 800  
PHOENIX, AZ 85004 -4427  
Phone: (602) 417-9200

Receipt

No: 1989954

Transaction #: 2054160

Date of Transaction: 08/28/2009

CUSTOMER: PAUL W BUCHEN  
62218 CRESTVIEW DR  
JOSHUA TREE, CA 92252-4003 US

LINE #	QTY	DESCRIPTION	REMARKS	UNIT PRICE	TOTAL
1	1.00	LOCATABLE MINERALS / MINING CLAIMS-NOT NEW-UNADJUD, ONE AUTH NO. ONLY / MINING CLAIM MONEY RECEIVED CASES: AMC373677/\$20.00	POL/WAIVER	- n/a -	20.00
TOTAL:					\$20.00

PAYMENT INFORMATION			
1	AMOUNT:	20.00	POSTMARKED: 08/24/2009
	TYPE:	CHECK	RECEIVED: 08/27/2009
	CHECK NO:	2134	
	NAME:	BUCHEN, PAUL W 62218 CRESTVIEW DR JOSHUA TREE CA 92252-4003 US	

REMARKS

This receipt was generated by the automated BLM Collections and Billing System and is a paper representation of a portion of the official electronic record contained therein.

When Recorded Return Document

Paul Buchen  
62218 Crestview Dr.  
Joshua Tree, CA 92252

☐ Check here if this is a change of address.

Telephone: 760-366-3556

E-mail address: flpackean@yahoo.com

~~XXXXXXXXXXXX~~  
Amc 375056  
Amc 373676


**AFFIDAVIT OF PERFORMANCE OF ANNUAL WORK**

1. State of Arizona, County of Maricopa, Yavapai ss:

2. I (Name) Paul Buchen

3. Reside at (Address) 62218 Crestview Dr.

City Joshua Tree County San Bernardino



State CA Zip 92252 being duly sworn, depose and say that I am a citizen of the United States, more than eighteen years of age, and that all of the facts set forth in this affidavit, subject to the provisions and penalties of 18 U.S.C. 1001 pertaining to the filing of false, fictitious, or fraudulent statements with the United States, are true and correct according to the best of my knowledge, information and belief.

4. Owner's name and address (If not shown in Items 1-3 above).


5. That I am personally acquainted with the mining claim(s). The work and improvements were made by and at the expense of the owner(s) of said claim(s). Said contiguous group of claims, listed on this document, are situated in the

(optional) Mining District: Maricopa, Yavapai County, Arizona.

Line No.	AMC NUMBER	CLAIM/SITE NAME	COUNTY RECORDER DATA (If available)	TWP	RNG	SEC
1	373677	Gold Fault #3		7N	4W	2
2	375058	Gold Fault #7		7N	4W	1
3						
4						
5						
6						

Form: MCF108  
Revised June 2005  
Page: 1 of 2

ENTERED IN COMPUTER  
RE 1/12/09



7						
8						
9						
10						

6. That between the dates starting at 12 o'clock noon on September 1, 20 07 and ending at 12 o'clock noon on September 1, 20 08 at least \$ 900.00 dollars worth of work and improvements were done and performed upon said claim(s) or upon one or more of a contiguous group of claims for the benefit of all, wholly or partly outside of a contiguous group of claims for the benefit of all, not including the location work.

7. That the following persons were employed to perform the work and improvements described herein: \_\_\_\_\_

Myself

8. That the work and improvements performed were: Roll improvements, mining,  
exploration, reclamation


9. Dated: 9/5/08 Signature: Paul W. Buchan

SUBSCRIBED AND SWORN TO before me, a Notary Public, this 5th day of Sept 2008

By: Paul W. Buchan

Notary Public Jo Ann Petersen

My Commission Expires April 13, 2009



Bureau of Land Management  
Arizona State Office  
[www.az.blm.gov](http://www.az.blm.gov)

No. of Claims: 2 x \$10 = 20  
Check No.: 2032 Init. VMC  
Receipt No.: 1790311  
For BLM Use Only


Form: MCF108  
Revised June 2005  
Page 2 of 2



Buchen  
62218 Crestview Dr.  
Joshua Tree, CA 92252

NO POSTAGE  
NECESSARY  
IF MAILED  
IN THE  
UNITED STATES

15 SEP 2008 PM 7 T



BLM  
ARIZONA State Office  
One North Central Ave  
Ste 800  
Phoenix, AZ. 85004-4427

85004+4427



Buchen  
62218 Crestview Dr.  
Joshua Tree, CA 92252

U.S. MAIL PERMIT NO. 1000 JOSHUA TREE, CA 92252

15 SEP 2008 PM 7 T



BLM  
ARIZONA State Office  
One North Central Ave  
Ste 800  
Phoenix, AZ. 85004-4427

85004+4427



United States Department of the Interior

**Bureau of Land Management**  
 BUSINESS & SUPPORT SVCS DIV  
 ONE N CENTRAL AVE SUITE 800  
 PHOENIX, AZ 85004 -4427  
 Phone: (602) 417-9200

Receipt

No: 1790311

Transaction #: 1848402

Date of Transaction: 09/22/2008

CUSTOMER: PAUL BUCHEN  
 62218 CRESTVIEW DR  
 JOSHUA TREE, CA 92252

LINE #	QTY	DESCRIPTION	REMARKS	UNIT PRICE	TOTAL
1	1.00	LOCATABLE MINERALS / MINING CLAIMS-NOT NEW-UNADJUD, ONE AUTH NO. ONLY / MINING CLAIM MONEY RECEIVED (455) CASES: AMC373677/\$20.00	POL 2008/2	- n/a -	20.00
<b>TOTAL:</b>					<b>\$20.00</b>

PAYMENT INFORMATION			
1	AMOUNT:	\$20.00	POSTMARKED: N/A
	TYPE:	CHECK	RECEIVED: 09/22/2008
	CHECK NO:	2032	
	NAME:	BUCHEN, PAUL 62218 CRESTVIEW DR JOSHUA TREE CA 92252	

REMARKS

This receipt was generated by the automated BLM Collections and Billing System and is a paper representation of a portion of the official electronic record contained therein.



UNITED STATES DEPARTMENT OF THE INTERIOR  
BUREAU OF LAND MANAGEMENT

2/50

MAINTENANCE FEE WAIVER CERTIFICATION

FORM APPROVED  
OMB NO. 1004-0114  
Expires: December 31, 2006

SEE INSTRUCTIONS ON REVERSE

AMC 375056

325

1. This small miner waiver is filed for the assessment year beginning at noon on September 1, 2008 and ending at noon on September 1, 2009.
2. The undersigned and all related parties owned ten or fewer mining claims, mill, or tunnel sites located and maintained on Federal lands in the United States of America on September 1, 2008.
3. The undersigned have performed the assessment work required by law for each mining claim listed prior to filing this waiver and understand that by filing this form; an affidavit of assessment work must be recorded by the December 30th following the filing of this waiver.
4. The undersigned understand that if the assessment work obligation has not yet come due under 30 U.S.C. 28 (for those claims in their first assessment year only); a notice of intent to hold reciting this condition must be recorded by the December 30th following the filing of this waiver.
5. The undersigned understand that mill and tunnel sites may also be listed upon this waiver and be waived from payment of the maintenance fee; and that a notice of intent to hold for these sites is required to be recorded by the December 30th immediately following the filing of this waiver.
6. The undersigned understand and acknowledge that pursuant to 43 U.S.C. 1212 and 18 U.S.C. 1001; the filing or recording of a false, fictitious, or fraudulent document with the Bureau of Land Management may result in a fine of up to \$250,000, a prison term not to exceed five years, or both.
7. The mining claims, mill or tunnel sites for which this waiver from payment of the maintenance fees is requested are:

CLAIM OR SITE NAME	BLM RECORDATION SERIAL NUMBER
1. Gold Fault # 3	AMC 373677
2. Gold Fault # 7	AMC 375058
3.	
4.	
5.	
6.	
7.	
8.	
9.	
10.	

The owner(s) (claimants) of the above mining claims and sites are:

Paul Buchen  
(Owner's Name - Please Print)  
62218 Crestview Dr  
(Street or P.O. Box)  
Joshua Tree CA 92252  
(City) (State) (Zip Code)

Paul W. Buchen  
(Owner's Signature)

Deborah Buchen  
(Owner's Name - Please Print)  
62218 Crestview Dr  
(Street or P.O. Box)  
Joshua Tree CA 92252  
(City) (State) (Zip Code)

Deborah J. Buchen  
(Owner's Signature)

(Owner's Name - Please Print)  
(Street or P.O. Box)  
(City) (State) (Zip Code)

9/18/08  
ENTERED IN COMPUTER  
(Owner's Signature)

(Owner's Name - Please Print)	(Owner's Signature)		
(Street or P.O. Box)	(City)	(State)	(Zip Code)
(Owner's Name - Please Print)	(Owner's Signature)		
(Street or P.O. Box)	(City)	(State)	(Zip Code)
(Owner's Name - Please Print)	(Owner's Signature)		
(Street or P.O. Box)	(City)	(State)	(Zip Code)
(Owner's Name - Please Print)	(Owner's Signature)		
(Street or P.O. Box)	(City)	(State)	(Zip Code)

#### INSTRUCTIONS

1. This certification is made under the provisions of § 1744 of Title 43 and § 28-28k of Title 30 of the United States Code; and the regulations thereunder (43 CFR Part 3830).
2. The claimant(s) must fill in the dates in paragraph 1 for the beginning and ending of the assessment year for which this waiver is sought.
3. The claimant(s) must fill in the date in paragraph 2 for the beginning of the assessment year for which this waiver is sought.
4. All claim and site names and Bureau of Land Management (BLM) serial numbers must be listed for the mining claims, mill sites, and tunnel sites for which the waiver is sought.
5. All owners of the mining claims, mill sites, and tunnel sites and their addresses must be given.
6. This waiver form must be signed by all the claimants or their designated agent, in original form. If an agent is designated, a notarized designation of agent, signed by all of the claimants with proper address given, must be submitted with this waiver.
7. This form must be filed no later than September 1st for the upcoming assessment year in the BLM State Office where the mining claims or sites are recorded, or the waiver cannot be granted by the BLM. (Example: to obtain a waiver for the assessment year 2000, which begins at noon on September 1, 1999, you must qualify for and file for a waiver no later than September 1, 1999, in the proper BLM State Office).
8. For all mining claims which require assessment work, you must record an affidavit of labor on or before the December 30th immediately following the filing of this waiver. For all other mining claims or sites waived, you must record a notice of intent to hold on or before the December 30th immediately following the filing of this waiver.
9. Mill and tunnel sites may also be listed upon this waiver and be waived from payment of the maintenance fee. A notice of intent to hold for these sites is required to be filed by the December 30th following the filing of this waiver.

#### NOTICE/BURDEN HOURS STATEMENT

The Privacy Act of 1974, *as amended*, and the regulation in 43 CFR 2.48(d) provide that you be furnished the following information in connection with the information required by this certification of waiver from rental fees.

**AUTHORITY:** 30 U.S.C. 28-28k; 43 U.S.C. 1201, 1457, 1740, and 1744; and 43 CFR 3830.

**PRINCIPLE PURPOSE:** This information is to be used to verify that the owner(s) (claimants) of a mining claim has complied with 30 U.S.C. 28f and is entitled to perform assessment work in lieu of paying the maintenance fee for the mining claims listed on this form.

**ROUTINE USE:** (1) Adjudication of the claimant(s) certification of waiver from paying the maintenance fee otherwise required by 30 U.S.C. 28f. (2) Disclosure may be made to appropriate Federal agencies when location is made within the agency's geographic area of responsibility. (3) Information from the record and/or the record will be transferred to the appropriate Federal, State, or local agency, or a member of the public in response to a specific request for pertinent information. (4) Information may also be provided to the Department of Justice or in a proceeding before a court or adjudicative body; or to Federal, State, local or foreign agencies when needed for enforcement of civil or criminal codes or applicable regulations concerning title rights upon the public land.

**EFFECT OF NOT PROVIDING INFORMATION:** Disclosure of this information is required by 30 U.S.C. 28f and 43 CFR Part 3830 for those qualified claimants wishing to take the small miner waiver allowed. Failure to supply the information required in this form to support the claimants certification of waiver from payment of the otherwise required maintenance fees will result in the waiver being disallowed and the mining claims subject to forfeiture by BLM under 30 U.S.C. 28i.

The Paperwork Reduction Act of 1995 requires us to inform you that:

This information is being collected to allow the BLM to determine if you qualify for a waiver from the payment of \$100 per mining claim or site maintenance fee established in 30 U.S.C. 28f and the implementing regulations at 43 CFR 3830. A response to this request is required in accordance with the statute to obtain your benefit.

BLM would like you to know that you do not have to respond to this, or any other, Federal agency-sponsored information collection unless it displays a currently valid OMB control number.

Public reporting burden for this form is estimated to average 8 minutes (0.133 hours) per response, including time to review instructions, gathering and maintaining data, and completing and reviewing the form. Direct comments regarding this burden estimate, or any other aspect of this form, to the U.S. Department of the Interior, Bureau of Land Management, (1004-0114) Bureau Information Collection Clearance Officer (WO-630), Mail Stop 401 LS, 1849 C St., N.W., Washington, D.C. 20240.

PHOENIX, ARIZONA  
 FOR OFFICIAL USE ONLY  
 2008 AUG 21 P 2:49  
 RECEIVED  
 BLM AZ STATE OFFICE



Amc 375152  
375708  
374740  
375056

(692)

Form 3830-2  
(March 2007)

UNITED STATES DEPARTMENT OF THE INTERIOR  
BUREAU OF LAND MANAGEMENT

MAINTENANCE FEE WAIVER CERTIFICATION

SEE INSTRUCTIONS ON REVERSE

FORM APPROVED  
OMB NO. 1004-0114  
Expires: February 28, 2010

1. This small miner waiver is filed for the assessment year beginning at noon on September 1, 2007 and ending at noon on September 1, 2008.
2. The undersigned and all related parties owned ten or fewer mining claims, mill, or tunnel sites located and maintained on Federal lands in the United States of America on September 1, 2007.
3. The undersigned have performed the assessment work required by law for each mining claim listed prior to filing this waiver and understand that by filing this form; an affidavit of assessment work must be recorded by the December 30th following the filing of this waiver.
4. The undersigned understand that if the assessment work obligation has not yet come due under 30 U.S.C. 28 (for those claims in their first assessment year only); a notice of intent to hold reciting this condition must be recorded by the December 30th following the filing of this waiver.
5. The undersigned understand that mill and tunnel sites may also be listed upon this waiver and be waived from payment of the maintenance fee; and that a notice of intent to hold for these sites is required to be recorded by the December 30th immediately following the filing of this waiver.
6. The undersigned understand and acknowledge that pursuant to 43 U.S.C. 1212 and 18 U.S.C. 1001; the filing or recording of a false, fictitious, or fraudulent document with the Bureau of Land Management may result in a fine of up to \$250,000, a prison term not to exceed five years, or both.
7. The mining claims, mill or tunnel sites for which this waiver from payment of the maintenance fees is requested are:

CLAIM OR SITE NAME	BLM RECORDATION SERIAL NUMBER
1. Metatheron #1	AMC375153
2. Metatheron #2	AMC375154
3. Golden Bough #3	AMC375708
4. Golden Bough #4	AMC375709
5. Lucky 13 #2	AMC375715
6. Lucky 13 #3	AMC375716
7. Trail's End #1	AMC375721
8. Pale Rider #1	AMC374740 -
9. Pale Rider #2	AMC375056
10. Pale Rider #3	AMC375057

The owner(s) (claimants) of the above mining claims and sites are:

Cameron Bigelow  
(Owner's Name - Please Print)  
P.O. Box 323  
(Street or P.O. Box)  
Wittmann AZ 85361  
(City) (State) (Zip Code)

Cameron Bigelow  
(Owner's Signature)

\_\_\_\_\_  
(Owner's Name - Please Print)  
\_\_\_\_\_  
(Street or P.O. Box)  
\_\_\_\_\_  
(City) (State) (Zip Code)

\_\_\_\_\_  
(Owner's Signature)

\_\_\_\_\_  
(Owner's Name - Please Print)  
\_\_\_\_\_  
(Street or P.O. Box)  
\_\_\_\_\_  
(City) (State) (Zip Code)

\_\_\_\_\_  
(Owner's Signature)

(Continued on page 2)

Info requested regarding relationship, ownership and claim control. No info received therefore waiver denied, claims closed. AB

ENTERED INTO COMPUTER

10/18/07 AB

10/SC



U.S.C. 281.  
being disallowed and the mining claims subject to forfeiture by BLM under 30  
from payment of the otherwise required maintenance fees will result in the waiver  
information required in this form to support the claimants' certification of waiver  
claimants wishing to take the small miner waiver allowed. Failure to supply the  
information is required by 30 U.S.C. 281 and 43 CFR Part 3830 for those qualified  
EFFECT OF NOT PROVIDING INFORMATION: Disclosure of this  
applicable regulations concerning title rights upon the public land.  
preceding before a court or adjudicative body; or to Federal, State, local or  
member of the public in response to a specific request for pertinent information.  
(4) Information may also be provided to the Department of Justice or in a  
the record will be transferred to the appropriate Federal, State, or local agency, or a  
agency's geographic area of responsibility. (3) Information from the record and/or  
may be made to appropriate Federal agencies when location is made within the  
paying the maintenance fee otherwise required by 30 U.S.C. 281. (2) Disclosure  
ROUTINE USE: (1) Adjudication of the claimant's certification of waiver from  
mining claims listed on this form.  
ownership (claimant) of a mining claim has complied with 30 U.S.C. 281 and is  
entitled to perform assessment work in lieu of paying the maintenance fee for the  
PRINCIPLE PURPOSE: This information is to be used to verify that the  
information required by this certification of waiver from rental fees.  
CER 3830.  
AUTHORITY: 30 U.S.C. 28-28c, 43 U.S.C. 1201, 1457, 1740, and 1744; and 43  
The Privacy Act of 1974, as amended, and the regulation in 43 CFR 2.48(d)  
provide that you be furnished the following information in connection with the

1. This certification is made under the provisions of § 1744 of Title 43 and § 28-28c of Title 30 of the United States Code; and the regulations thereunder (43 CFR Part 3830).
2. The claimant(s) must fill in the dates in paragraph 1 for the beginning and ending of the assessment year for which this waiver is sought.
3. The claimant(s) must fill in the date in paragraph 2 for the beginning of the assessment year for which this waiver is sought.
4. All claim and site names and Bureau of Land Management (BLM) serial numbers must be listed for the mining claims, mill sites, and tunnel sites for which the waiver is sought.
5. All owners of the mining claims, mill sites, and tunnel sites and their addresses must be given.
6. This waiver form must be signed by all the claimants or their designated agent, in original form. If an agent is designated, a notarized designation of agent, signed by all of the claimants with proper address given, must be submitted with this waiver.

NOTICE/BURDEN HOURS STATEMENT

The Paperwork Reduction Act of 1995 requires us to inform you that:  
This information is being collected to allow the BLM to determine if you qualify for a waiver from the payment of \$100 per mining claim or site maintenance fee established in 30 U.S.C. 281 and the implementing regulations at 43 CFR 3830. A benefit.  
BLM would like you to know that you do not have to respond to this, or any other Federal agency-sponsored information collection unless it displays a currently valid OMB control number.  
Public reporting burden for this form is estimated to average 20 minutes (.33 hours) per response, including time for reviewing instructions, gathering and maintaining data, and completing and reviewing the form. Direct comments regarding this burden estimate, or any other aspect of this form, to the U.S. Department of the Interior, Bureau of Land Management, (1004-0114) Bureau of Information Collection Clearance Office (W04507) Mail Stop 401 LS, 1849 C St., N.W., Washington, D.C. 20240.  
FOR OFFICIAL USE ONLY

RECEIVED  
B.L.M. AZ STATE OFFICE

7. This form must be filed no later than September 1st for the upcoming assessment year in the BLM State Office where the mining claims or sites are recorded, or the waiver cannot be granted by the BLM. (Example: to obtain a waiver for the assessment year 2000, which begins at noon on September 1, 1999, you must qualify for and file for a waiver no later than September 1, 1999, in the proper BLM State Office).
8. For all mining claims which require assessment work, you must record an affidavit of labor on or before the December 30th immediately following the filing of this waiver. For all other mining claims or sites waived, you must record a notice of intent to hold on or before the December 30th immediately following the filing of this waiver.
9. Mill and tunnel sites may also be listed upon this waiver and be waived from payment of the maintenance fee. A notice of intent to hold for these sites is required to be filed by the December 30th following the filing of this waiver.

INSTRUCTIONS

(Owner's Name - Please Print)	(Street or P.O. Box)	(City)	(State)	(Zip Code)
(Owner's Signature)	(Street or P.O. Box)	(City)	(State)	(Zip Code)
(Owner's Name - Please Print)	(Street or P.O. Box)	(City)	(State)	(Zip Code)
(Owner's Signature)	(Street or P.O. Box)	(City)	(State)	(Zip Code)
(Owner's Name - Please Print)	(Street or P.O. Box)	(City)	(State)	(Zip Code)
(Owner's Signature)	(Street or P.O. Box)	(City)	(State)	(Zip Code)

232 RE  
FORM APPROVED  
OMB NO. 1004-0114  
Expires: December 31, 2006  
AMC 373676

MAINTENANCE FEE WAIVER CERTIFICATION

SEE INSTRUCTIONS ON REVERSE

1. This small miner waiver is filed for the assessment year beginning at noon on September 1, 2007 and ending at noon on September 1, 2008
2. The undersigned and all related parties owned ten or fewer mining claims, mill, or tunnel sites located and maintained on Federal lands in the United States of America on September 1, 2007. AMC 375056
3. The undersigned have performed the assessment work **required by law** for each mining claim listed **prior to filing this waiver** and understand that by filing this form; an affidavit of assessment work **must** be recorded by the December 30th following the filing of this waiver.
4. The undersigned understand that if the assessment work obligation has not yet come due under 30 U.S.C. 28 (for those claims in their first assessment year only); a notice of intent to hold reciting this condition **must** be recorded by the December 30th following the filing of this waiver.
5. The undersigned understand that mill and tunnel sites may also be listed upon this waiver and be waived from payment of the maintenance fee; and that a notice of intent to hold for these sites is required to be recorded by the December 30th immediately following the filing of this waiver.
6. The undersigned understand and acknowledge that pursuant to 43 U.S.C. 1212 and 18 U.S.C. 1001; the filing or recording of a false, fictitious, or fraudulent document with the Bureau of Land Management may result in a fine of up to \$250,000, a prison term not to exceed five years, or both.
7. The mining claims, mill or tunnel sites for which this waiver from payment of the maintenance fees is requested are:

CLAIM OR SITE NAME	BLM RECORDATION SERIAL NUMBER
1. <u>Gold Fault # 3</u>	<u>AMC 373677</u>
2. <u>Gold Fault # 7</u>	<u>AMC 375058</u>
3.	
4.	
5.	
6.	
7.	
8.	
9.	
10.	

The owner(s) (claimants) of the above mining claims and sites are:

Paul Buchen  
(Owner's Name - Please Print)  
62218 Crestview Dr  
(Street or P.O. Box)  
Joshua Tree CA 92252  
(City) (State) (Zip Code)

Paul W Buchen  
(Owner's Signature)

Deborah Buchen  
(Owner's Name - Please Print)  
62218 Crestview Dr  
(Street or P.O. Box)  
Joshua Tree CA 92252  
(City) (State) (Zip Code)

Deborah Buchen  
(Owner's Signature)

\_\_\_\_\_  
(Owner's Name - Please Print)  
\_\_\_\_\_  
(Street or P.O. Box)  
\_\_\_\_\_  
(City) (State) (Zip Code)

\_\_\_\_\_  
(Owner's Signature)

(Continued on page 2)

22 8/22/07  
ENTERED IN COMPUTER



(Owner's Name - Please Print)	(Owner's Signature)		
(Street or P.O. Box)	(City)	(State)	(Zip Code)
(Owner's Name - Please Print)	(Owner's Signature)		
(Street or P.O. Box)	(City)	(State)	(Zip Code)
(Owner's Name - Please Print)	(Owner's Signature)		
(Street or P.O. Box)	(City)	(State)	(Zip Code)
(Owner's Name - Please Print)	(Owner's Signature)		
(Street or P.O. Box)	(City)	(State)	(Zip Code)

### INSTRUCTIONS

1. This certification is made under the provisions of § 1744 of Title 43 and § 28-28k of Title 30 of the United States Code; and the regulations thereunder (43 CFR Part 3830).
2. The claimant(s) **must** fill in the dates in paragraph 1 for the beginning and ending of the assessment year for which this waiver is sought.
3. The claimant(s) **must** fill in the date in paragraph 2 for the beginning of the assessment year for which this waiver is sought.
4. All claim and site names and Bureau of Land Management (BLM) serial numbers **must** be listed for the mining claims, mill sites, and tunnel sites for which the waiver is sought.
5. All owners of the mining claims, mill sites, and tunnel sites and their addresses **must** be given.
6. This waiver form **must** be signed by all the claimants or their designated agent, in original form. If an agent is designated, a notarized designation of agent, signed by all of the claimants with proper address given, **must** be submitted with this waiver.
7. This form **must** be filed no later than September 1st for the upcoming assessment year in the BLM State Office where the mining claims or sites are recorded, or the waiver cannot be granted by the BLM. (Example: to obtain a waiver for the assessment year 2000, which begins at noon on September 1, 1999, you **must** qualify for and file for a waiver no later than September 1, 1999, in the proper BLM State Office).
8. For all mining claims which require assessment work, you **must** record an affidavit of labor on or before the December 30th immediately following the filing of this waiver. For all other mining claims or sites waived, you must record a notice of intent to hold on or before the December 30th immediately following the filing of this waiver.
9. Mill and tunnel sites may also be listed upon this waiver and be waived from payment of the maintenance fee. A notice of intent to hold for these sites is required to be filed by the December 30th following the filing of this waiver.

### NOTICE/BURDEN HOURS STATEMENT

The Privacy Act of 1974, *as amended*, and the regulation in 43 CFR 2.48(d) provide that you be furnished the following information in connection with the information required by this certification of waiver from rental fees.

**AUTHORITY:** 30 U.S.C. 28-28k; 43 U.S.C. 1201, 1457, 1740, and 1744; and 43 CFR 3830.

**PRINCIPLE PURPOSE:** This information is to be used to verify that the owner(s) (claimants) of a mining claim has complied with 30 U.S.C. 28f and is entitled to perform assessment work in lieu of paying the maintenance fee for the mining claims listed on this form.

**ROUTINE USE:** (1) Adjudication of the claimant(s) certification of waiver from paying the maintenance fee otherwise required by 30 U.S.C. 28f. (2) Disclosure may be made to appropriate Federal agencies when location is made within the agency's geographic area of responsibility. (3) Information from the record and/or the record will be transferred to the appropriate Federal, State, or local agency, or a member of the public in response to a specific request for pertinent information. (4) Information may also be provided to the Department of Justice or in a proceeding before a court or adjudicative body; or to Federal, State, local or foreign agencies when needed for enforcement of civil or criminal codes or applicable regulations concerning title rights upon the public land.

**EFFECT OF NOT PROVIDING INFORMATION:** Disclosure of this information is required by 30 U.S.C. 28f and 43 CFR Part 3830 for those qualified claimants wishing to take the small miner waiver allowed. Failure to supply the information required in this form to support the claimants certification of waiver from payment of the otherwise required maintenance fees will result in the waiver being disallowed and the mining claims subject to forfeiture by BLM under 30 U.S.C. 28i.

The Paperwork Reduction Act of 1995 requires us to inform you that:

This information is being collected to allow the BLM to determine if you qualify for a waiver from the payment of \$100 per mining claim or site maintenance fee established in 30 U.S.C. 28f and the implementing regulations at 43 CFR 3830. A response to this request is required in accordance with the statute to obtain your benefit.

BLM would like you to know that you do not have to respond to this, or any other, Federal agency-sponsored information collection unless it displays a currently valid OMB control number.

Public reporting burden for this form is estimated to average 8 minutes (0.133 hours) per response, including time to review instructions, gathering and maintaining data, and completing and reviewing the form. Direct comments regarding this burden estimate, or any other aspect of this form, to the U.S. Department of the Interior, Bureau of Land Management, (1004-0114) Bureau Information Collection Clearance Officer (WO-630), Mail Stop 401 LS, 1849 C St., N.W., Washington, D.C. 20240.

FOR OFFICIAL USE ONLY

2007 AUG 15 A 8:03

RECEIVED  
B.L.M. AZ STATE OFFICE



Please note new address  
for claims AMC 373677 + AMC 375058

62218 Crestview Dr.  
Joshua Tree, CA. 92252

Thanks

Paul W. Bucher  
Debra Bucher

RECEIVED  
B.L.M. AZ STATE OFFICE  
2007 AUG 15 A 8:03  
PHOENIX, ARIZONA

When Recorded Return Document

Paul Buchen  
62218 Crestview Dr.  
Joshua Tree, CA. 92252

☒ Check here if this is a change of address.

Telephone: 760-366-3556

E-mail address: flpackfan@yahoo.com

AMC 375056

AMC 373676

**AFFIDAVIT OF PERFORMANCE OF ANNUAL WORK**

1. State of Arizona, County of Maricopa, Yavapai ss:


2. I (Name) Paul Buchen

3. Reside at (Address) 62218 Crestview Dr.

City Joshua Tree County SAN BERNARDINO

State CA Zip 92252 being duly sworn, depose and say that I am a citizen of the United States, more than eighteen years of age, and that all of the facts set forth in this affidavit, subject to the provisions and penalties of 18 U.S.C. 1001 pertaining to the filing of false, fictitious, or fraudulent statements with the United States, are true and correct according to the best of my knowledge, information and belief.

4. Owner's name and address (If not shown in Items 1-3 above).




5. That I am personally acquainted with the mining claim(s). The work and improvements were made by and at the expense of the owner(s) of said claim(s). Said contiguous group of claims, listed on this document, are situated in the

(optional) Mining District: Maricopa, Yavapai County, Arizona.

Line No.	AMC NUMBER	CLAIM/SITE NAME	COUNTY RECORDER DATA (If available)	TWP	RNG	SEC
1	373677	Gold Fault #3		7N	4W	2
2	375058	Gold Fault #7		7N	4W	1
3						
4						
5						
6						

RE 10/24/07



7						
8						
9						
10						

6. That between the dates starting at 12 o'clock noon on September 1, 20 06 and ending at 12 o'clock noon on September 1, 20 07 at least \$ 400 dollars worth of work and improvements were done and performed upon said claim(s) or upon one or more of a contiguous group of claims for the benefit of all, wholly or partly outside of a contiguous group of claims for the benefit of all, not including the location work.

7. That the following persons were employed to perform the work and improvements described herein: \_\_\_\_\_

Myself

8. That the work and improvements performed were: Road improvements, mining, exploration, reclamation

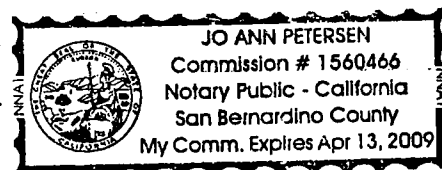
9. Dated: 10/16/07 Signature: Paul W. Buchon

SUBSCRIBED AND SWORN TO before me, a Notary Public, this 8th day of October 20 07

By: PAUL BUCHON

Notary Public Jo Ann Petersen

My Commission Expires April 13, 2009



Bureau of Land Management  
Arizona State Office  
[www.az.blm.gov](http://www.az.blm.gov)

No. of Claims:	<u>2</u>	x \$10 =	<u>20.00</u>
Check No.:	<u>1937</u>	Init.	<u>EB</u>
Receipt No.:	<u>1587412</u>		
For BLM Use Only			



**United States Department of the Interior**  
**Bureau of Land Management**  
BUSINESS & SUPPORT SVCS DIV  
ONE N CENTRAL AVE SUITE 800  
PHOENIX, AZ 85004 -4427  
Phone: (602) 417-9200

Receipt

No: 1587412

<b>Transaction #:</b> 1639587	
<b>Date of Transaction:</b> 10/18/2007	
<b>CUSTOMER:</b>	PAUL W BUCHEN 62218 CRESTVIEW DR JOSHUA TREE, CA 92252

LINE #	QTY	DESCRIPTION	REMARKS	UNIT PRICE	TOTAL
1	1.00	LOCATABLE MINERALS / MINING CLAIMS- NOT NEW-UNADJUD, ONE AUTH NO. ONLY / MINING CLAIM MONEY RECEIVED (455) <b>CASES:</b> AMC373677/\$20.00	POL 2007 (2)	- n/a -	20.00
<b>TOTAL:</b>					<b>\$20.00</b>

PAYMENT INFORMATION				
1	AMOUNT:	\$20.00	POSTMARKED:	10/10/07 0:00
	TYPE:	CHECK	RECEIVED:	10/16/2007
	CHECK NO:	1937		
	NAME:	BUCHEN, PAUL W 62218 CRESTVIEW DR JOSHUA TREE CA 92252		

REMARKS

This receipt was generated by the automated BLM Collections and Billing System and is a paper representation of a portion of the official electronic record contained therein.

**NOTICE!!**

**These documents have been scanned!**

**Do not place un-scanned documents beneath this notice!**

**Do not remove this notice from this file!**

GPO Jacket No. 560-102  
Print Order 61540  
Rise Business Services, LLC  
Job=AZ15 5/28/2019



Box Number= AZ15099



Claim Begin-End: AMC375056-AMC375058

**5 Miscellaneous**



AZ15099-1

AMC375056-AMC375604

**NO  
DOCUMENTS  
FOUND**

NO DOCUMENTS FOUND  
NO DOCUMENTS FOUND



**NOTICE!!**

**These documents have been scanned!**

**Do not place un-scanned documents beneath this notice!**

**Do not remove this notice from this file!**

GPO Jacket No. 560-102  
Print Order 61540  
Rise Business Services, LLC  
Job=AZ15 5/28/2019



Box Number= AZ15099



Claim Begin-End: AMC375056-AMC375058

**6 Location Notices-Amendments and Supporting Documents**



AZ15099-1

AMC375056-AMC375604

MINING CLAIM STATUS REPORT

STATUS:

MTP CHECKED BY SC

GEO CHECKED BY SC

LEAD SERIAL NO. AMC 375056 THROUGH AMC 375058

#	LODE	LOCATION FEE @ \$30 =	\$ <u>90.</u>
# <u>3</u>	PLACER	PROCESSING FEE @ \$15 =	\$ <u>45.</u>
#	ASSOCIATION PL	MAINTENANCE FEE @ \$125 =	\$ <u>375</u>
#	MILL SITE	OVERAGE	\$
#	TUNNEL SITE	SHORTAGE	\$
		OTHER FEES	\$
		TOTAL	\$ <u>510.00</u>

OVER-THE-COUNTER ☒ MAIL ☐ TIMELY FILED: YES ☐ NO ☐

LEGAL DESCRIPTION: T 7N R 3W SEC 5, 4, 18  
~~T 7N R 4W SEC 1~~  
~~T 7N R 4W SEC 1~~  
T \_\_\_\_\_ R \_\_\_\_\_ SEC \_\_\_\_\_

BLM ☒ FOREST SERVICE ☐ SUBJ TO PL 359: YES ☐ NO ☐

WILDERNESS AREA: NO ☒ YES ☐

SPLIT ESTATE: SX ☐ PX ☐ SRHA ☐ OTHER ☐ N/A ☐  
PROPER NOTICE FILED IF LOCATED ON SRHA LANDS-YES ☐ NO ☐ N/A ☐

RECONVEYED MINERALS ON BLM LANDS REQUIRE OPENING ORDERS  
FROM 1944 TO 1993. OPEN TO ENTRY ON: \_\_\_\_\_ N/A ☐

STATUS; VOID ☐ PARTIALLY VOID ☐ PRIVATE MINERALS ☐  
WITHDRAWN LANDS ☐ OTHER ☐

CLAIMANT ACKNOWLEDGES THAT PORTIONS OF THE CLAIM(S) MAY BE  
VOID OR VOIDABLE. Claimant Signature: \_\_\_\_\_

COMMENTS:

\_\_\_\_\_  
\_\_\_\_\_  
\_\_\_\_\_  
\_\_\_\_\_  
\_\_\_\_\_

FINAL ADJUDICATION 4/9/07 AB

**LOCATION NOTICE FOR PLACER MINING CLAIM**

NOTICE IS HEREBY GIVEN that the Pale Rider #2 placer mining claim has been located by Ted Bigelow, whose current mailing address is P.O. Box 323 Wittmann, AZ. 85361.

The general course of this claim is Square and it is situated in Yavapai County(ies), Arizona.

This claim is 2640 feet in length and 2640 feet in width. This claim runs from the location monument on which the location notice is posted approximately 2600 feet in a W direction to the W end line and 2600 feet in a S direction to the S end line. This claim is marked by four monuments, one at each corner of the claim.

The location monument on which this notice is posted is situated within Section 5, Township 7 N, Range 3 W, Gila Salt River Base and Meridian, Arizona. This claim encompasses portions of the following legal subdivision(s) if located by legal subdivision or the following quarter section(s), Section(s), Township(s), and Range(s): SW $\frac{1}{4}$  SE $\frac{1}{4}$  NW $\frac{1}{4}$  & NW $\frac{1}{4}$  NE $\frac{1}{4}$  SW $\frac{1}{4}$  Sec. 5 T7N R3W, Gila Salt River Base and Meridian, Arizona.

The locality of this claim with reference to some natural object or permanent monument and additional information (if any) concerning its locality are as follows: That 160 acres of which the NW $\frac{1}{4}$  is located at that USGS N.  $\frac{1}{4}$  sec. marker common to sec's 5 & 6, T7N R3W, GSRB & M, AZ.

DATED AND POSTED on the ground this 2<sup>nd</sup> day of Sep., 2006. 12:01 AM.

AGENT [Signature]

BLM DATE STAMP:

RECEIVED  
B.L.M. AZ STATE OFFICE  
2006 NOV -2 P 12:50  
PHOENIX, AZ

AMC 375056



BLM DATE STAMP:

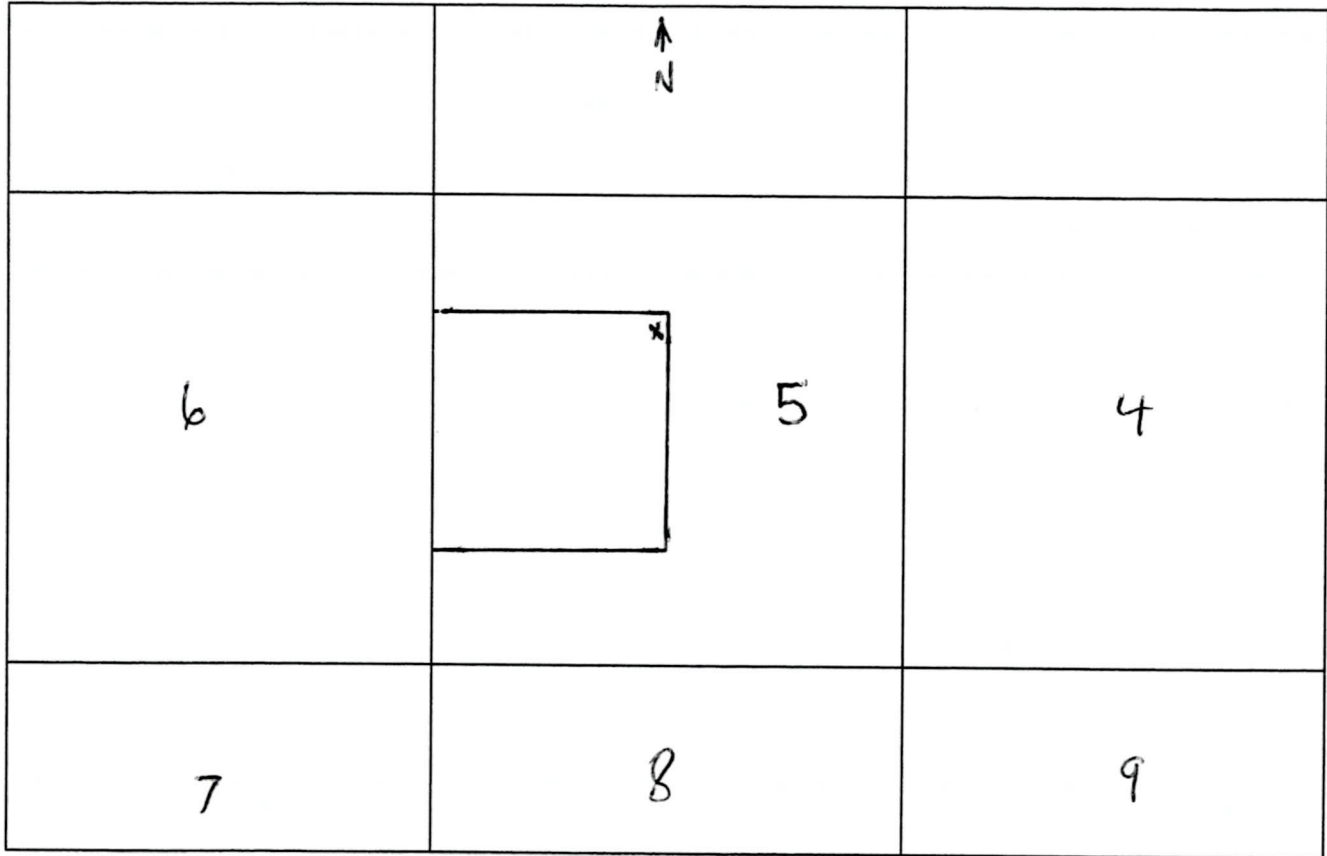
RECEIVED  
B.L.M. AZ STATE OFFICE

2006 NOV -2 P 12:49

PHOENIX, AZ

CLAIM MAP

Lode ( ) Placer (✓)



Scale: 1" = \_\_\_\_\_

- The above map depicts the Pale Rider #2 SW $\frac{1}{4}$  SE $\frac{1}{4}$  NW $\frac{1}{4}$  & mining claim, which is located in the NW $\frac{1}{4}$  NE $\frac{1}{4}$  SW $\frac{1}{4}$  of Section(s) 5, Township 7 N, Range 3 W, Gila and Salt River Base and Meridian, Yavapai County Arizona.
- The type of corner and location monuments used are as follows: 1.5" x 4' PVC on steel T-posts.
- The bearings and distances in degrees and feet between claim corners are as depicted on the map.

NOTE: DRAWING NOT TO SCALE

AMU 315056

## ADDITIONAL OWNERS

**CLAIM NAME:** Pale Rider # 2

**Name:** Ted Bigelow  
**Address:** P.O. Box 323  
**City/State/Zip:** Wittmann, AZ 85361      **Phone #:** 623-388-9668

**Name:** Sheila Bigelow  
**Address:** P.O. Box 323  
**City/State/Zip:** Wittmann, AZ 85361      **Phone #:** 623-388-9668

**Name:** Devin Bigelow  
**Address:** P.O. Box 965  
**City/State/Zip:** Wittmann, AZ 85361

**Name:** Cameron Bigelow  
**Address:** P.O. Box 323  
**City/State/Zip:** Wittmann, AZ 85361

**Name:** Megan Bigelow  
**Address:** P.O. Box 323  
**City/State/Zip:** Wittmann, AZ 85361

**Name:** Billie L. Savage  
**Address:** P.O. Box 790  
**City/State/Zip:** Wittmann, AZ 85361

**Name:** Denise Arnold  
**Address:** 21135 West Chuckwagon Ln.  
**City/State/Zip:** Wittmann, AZ 85361

**Name:** Evan Savage  
**Address:** 5904 W. Monte Cristo Ave.  
**City/State/Zip:** Glendale, AZ 85306

PHOENIX, AZ

2006 NOV - 2 P 12:49

RECEIVED  
B.L.M. AZ STATE OFFICE

AMC 375056

**LOCATION NOTICE FOR PLACER MINING CLAIM**

NOTICE IS HEREBY GIVEN that the PALE RIDER #3 placer mining claim has been located by Ted Bigelow, whose current mailing address is P.O. Box 323 Wittmann, AZ. 85361.

The general course of this claim is square and it is situated in Yavapai County(ies), Arizona.

This claim is 2640 feet in length and 2640 feet in width. This claim runs from the location monument on which the location notice is posted approximately 2600 feet in a W direction to the W end line and 2600 feet in a S direction to the S end line. This claim is marked by four monuments, one at each corner of the claim.

The location monument on which this notice is posted is situated within Section 4, Township 7 N, Range 3 W, Gila Salt River Base and Meridian, Arizona. This claim encompasses portions of the following legal subdivision(s) if located by legal subdivision or the following quarter section(s), Section(s), Township(s), and Range(s): NW $\frac{1}{4}$  NE $\frac{1}{4}$  SW $\frac{1}{4}$  & SE SW $\frac{1}{4}$  NW $\frac{1}{4}$  Sec. 4 T7N R3W, Gila Salt River Base and Meridian, Arizona.

The locality of this claim with reference to some natural object or permanent monument and additional information (if any) concerning its locality are as follows: That 160 acres of which the NWC is located at that N $\frac{1}{4}$  Sec. marker common to Sec's 4 & 5, T7N R3W, GSRB+M, AZ.

DATED AND POSTED on the ground this 2nd day of Sep., 2006.

AGENT T Bigelow

BLM DATE STAMP:

RECEIVED  
B.L.M. AZ STATE OFFICE

2006 NOV -2 P 12:40

PHOENIX, AZ

AMC 375057



BLM DATE STAMP:

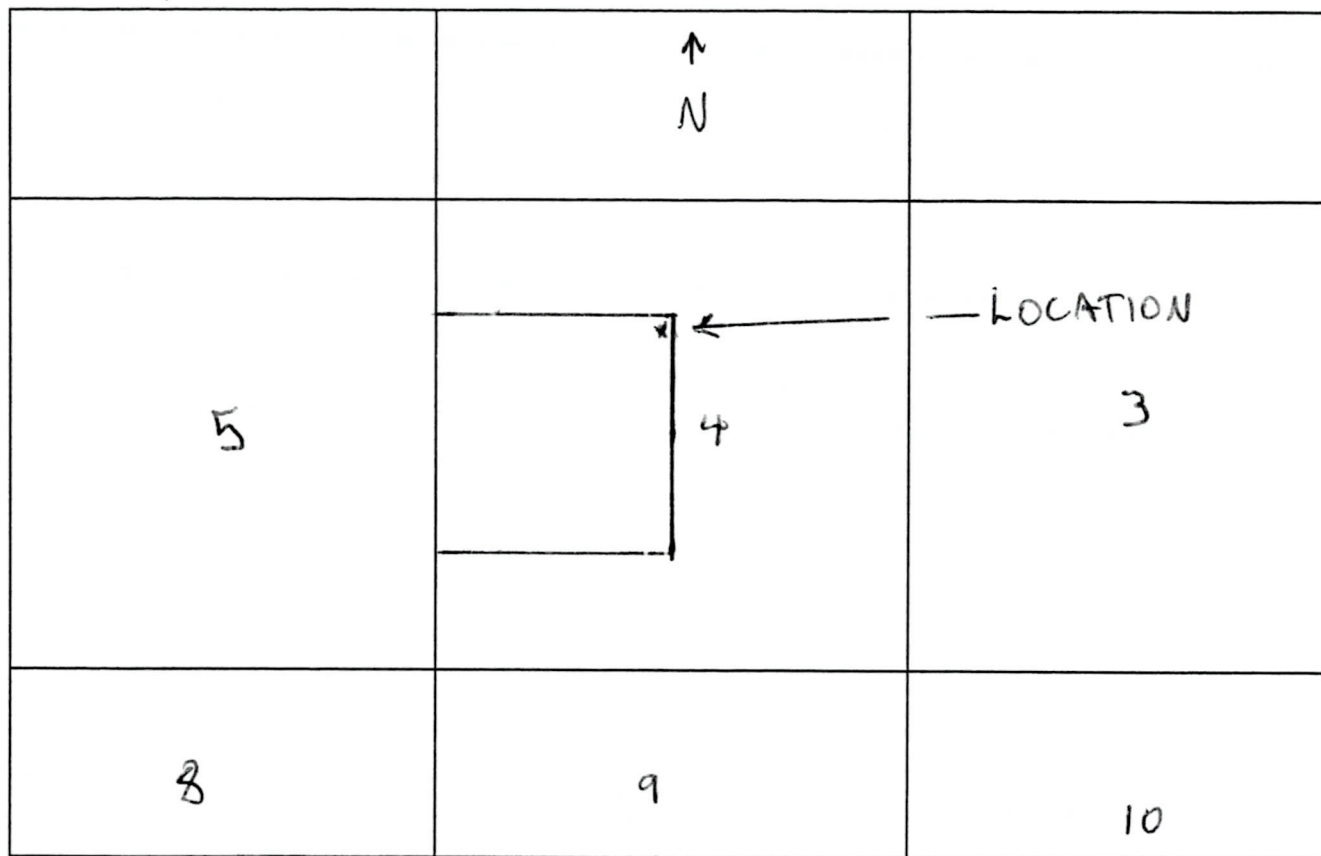
RECEIVED  
B.L.M. AZ STATE OFFICE

2006 NOV -2 P 12:50

PHOENIX, AZ

CLAIM MAP

Lode ( ) Placer (✓)



AMC 375057

Scale : 1" = \_\_\_\_\_

1. The above map depicts the PALE RIDER #3 mining claim, which is located in the NW 1/4 SW 1/4 SE 1/4 NW 1/4 of Section(s) 4, Township 7 N, Range 3 W, Gila and Salt River Base and Meridian, YAVAPAI County Arizona.
2. The type of corner and location monuments used are as follows: 1.5" x 4" PVC on steel T-POSTS.
3. The bearings and distances in degrees and feet between claim corners are as depicted on the map.

NOTE: DRAWING NOT TO SCALE

## ADDITIONAL OWNERS

**CLAIM NAME:** PALE RIDER #3

**Name:** Ted Bigelow  
**Address:** P.O. Box 323  
**City/State/Zip:** Wittmann, AZ 85361      **Phone #:** 623-388-9668

**Name:** Sheila Bigelow  
**Address:** P.O. Box 323  
**City/State/Zip:** Wittmann, AZ 85361      **Phone #:** 623-388-9668

**Name:** Devin Bigelow  
**Address:** P.O. Box 965  
**City/State/Zip:** Wittmann, AZ 85361

**Name:** Cameron Bigelow  
**Address:** P.O. Box 323  
**City/State/Zip:** Wittmann, AZ 85361

**Name:** Megan Bigelow  
**Address:** P.O. Box 323  
**City/State/Zip:** Wittmann, AZ 85361

**Name:** Billie L. Savage  
**Address:** P.O. Box 790  
**City/State/Zip:** Wittmann, AZ 85361

**Name:** Denise Arnold  
**Address:** 21135 West Chuckwagon Ln.  
**City/State/Zip:** Wittmann, AZ 85361

**Name:** Evan Savage  
**Address:** 5904 W. Monte Cristo Ave.  
**City/State/Zip:** Glendale, AZ 85306

PHOENIX, AZ

2006 NOV - 2 P 12:50

RECEIVED  
D.L.M. AZ STATE OFFICE

AMC 375057

**LOCATION NOTICE FOR PLACER MINING CLAIM**

NOTICE IS HEREBY GIVEN that the Gold Fault #7 placer mining claim has been located by Ted & Sheila Bigdon, whose current mailing address is P.O. Box 323, Wittmann, AZ. 85361.

The general course of this claim is square and it is situated in Maricopa & Yavapai County(ies), Arizona.

This claim is 1320 feet in length and 1320 feet in width. This claim runs from the location monument on which the location notice is posted approximately 1280 feet in a E direction to the E end line and 1280 feet in a S direction to the S end line. This claim is marked by four monuments, one at each corner of the claim.

The location monument on which this notice is posted is situated within Section 1, Township 7 N, Range 4 W, Gila Salt River Base and Meridian, Arizona. This claim encompasses portions of the following legal subdivision(s) if located by legal subdivision or the following quarter section(s), Section(s), Township(s), and Range(s): SW 1/4 SW 1/4 Sec. 1  
T7NR4W, Gila Salt River Base and Meridian, Arizona.

The locality of this claim with reference to some natural object or permanent monument and additional information (if any) concerning its locality are as follows: That 40 acres of which the SW 1/4 is located at that USGS Corner sec. marker common to sec. 1, 2, 11, & 12, T7NR4W, GSRB+M, AZ.

DATED AND POSTED on the ground this 10<sup>th</sup> day of Sep., 2006.

AGENT [Signature]

BLM DATE STAMP:

PHOENIX, AZ

2006 NOV - 2 P 12:51

RECEIVED  
B.L.M. AZ STATE OFFICE

AMC 375058



BLM DATE STAMP:

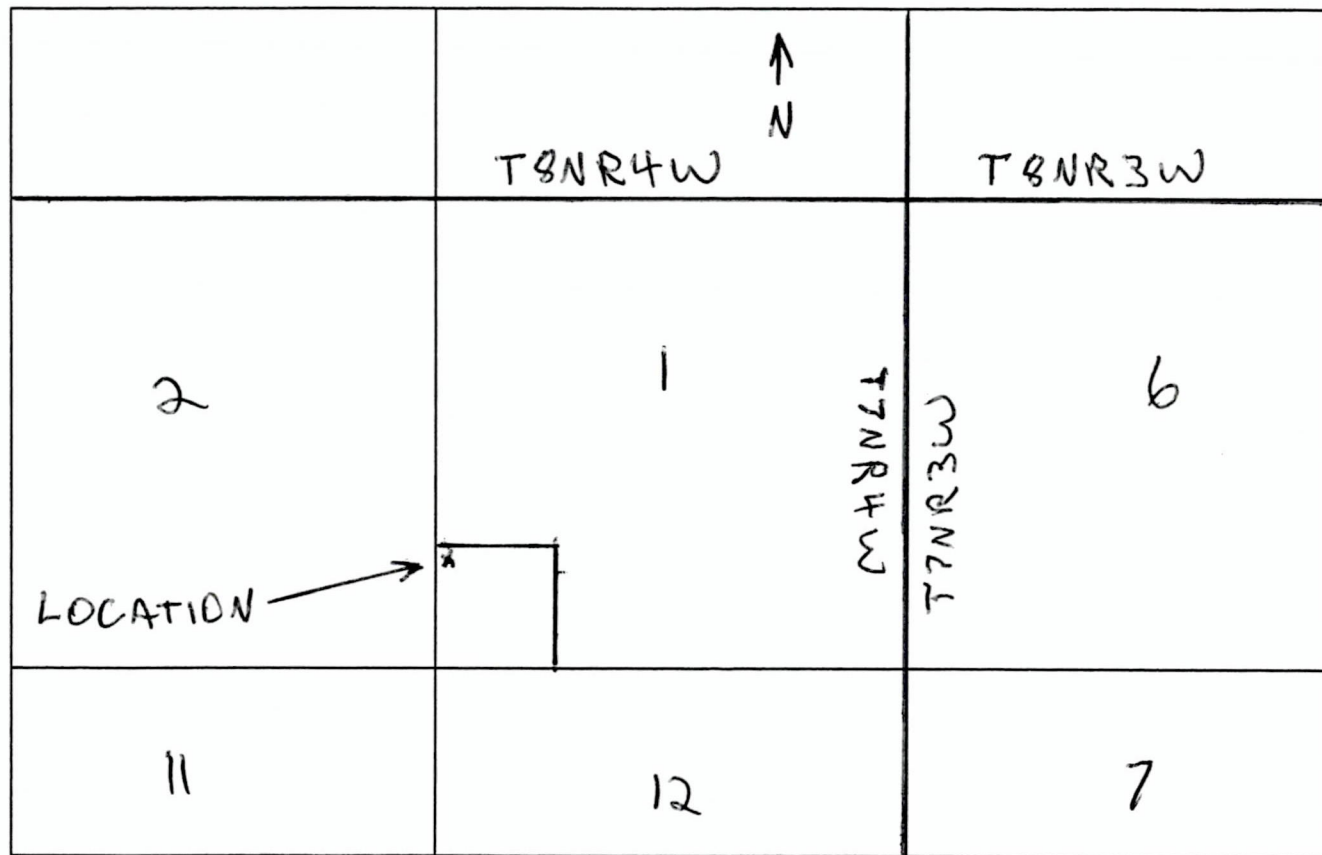
RECEIVED  
B.L.M. AZ STATE OFFICE

2006 NOV -2 P 12:51

PHOENIX, AZ

# CLAIM MAP

Lode ( ) Placer (✓)



Scale : 1" = \_\_\_\_\_

1. The above map depicts the Gold Fault # 7 mining claim, which is located in the SW 1/4 SW 1/4 of Section(s) 1, Township 7 N, Range 4 W, Gila and Salt River Base and Meridian, Maricopa / Yavapai County Arizona.
2. The type of corner and location monuments used are as follows: 1.5" x 4" p/c on steel + - posts.
3. The bearings and distances in degrees and feet between claim corners are as depicted on the map.

NOTE: DRAWING NOT TO SCALE

AMC 375058

RUN TIME: 12:21 PM

Adm State:

UNITED STATES DEPARTMENT OF INTERIOR  
BUREAU OF LAND MANAGEMENT  
GEOGRAPHIC REPORT WITH LAND  
Sorted by Meridian Township Range

RUN DATE: 11/02/2006  
Page 1 of 1

RUN TIME: 12:24 PM

UNITED STATES DEPARTMENT OF INTERIOR  
BUREAU OF LAND MANAGEMENT  
GEOGRAPHIC REPORT WITH LAND  
Sorted by Meridian Township Range

RUN DATE: 11/02/2006  
Page 1 of 7

Serial Number: AZA 004441

Total Case Acres: 1.450

<u>Casetype</u>	<u>Case Disp</u>				<u>Sect</u>	<u>Sur Typ</u>	<u>Sur Num</u>	<u>Suff</u>	<u>Subdivision</u>	<u>Act Pend</u>
285002	AUTHORIZED	14	0070N	0040W	033 034 721	ALIQ			NENE; W2NWNW,W2SWSE; SWSW;	

Serial Number: AZA 007871

Total Case Acres: 40.000

<u>Casetype</u>	<u>Case Disp</u>				<u>Sect</u>	<u>Sur Typ</u>	<u>Sur Num</u>	<u>Suff</u>	<u>Subdivision</u>	<u>Act Pend</u>
240006	AUTHORIZED	14	0070N	0040W	005	MNR		1	W2SWNW,N2NWSW;	

Serial Number: AZA 00787101

Total Case Acres: 40.000

<u>Casetype</u>	<u>Case Disp</u>				<u>Sect</u>	<u>Sur Typ</u>	<u>Sur Num</u>	<u>Suff</u>	<u>Subdivision</u>	<u>Act Pend</u>
291200	AUTHORIZED	14	0070N	0040W	005	MNR		1	W2SWNW,N2NWSW;	

Serial Number: AZA 019228

Total Case Acres: 16.000

<u>Casetype</u>	<u>Case Disp</u>				<u>Sect</u>	<u>Sur Typ</u>	<u>Sur Num</u>	<u>Suff</u>	<u>Subdivision</u>	<u>Act Pend</u>
272011	AUTHORIZED	14	0070N	0040W	020	ALIQ			E2SE;	

Serial Number: AZA 019250

Total Case Acres: 6.800

<u>Casetype</u>	<u>Case Disp</u>				<u>Sect</u>	<u>Sur Typ</u>	<u>Sur Num</u>	<u>Suff</u>	<u>Subdivision</u>	<u>Act Pend</u>
-----------------	------------------	--	--	--	-------------	----------------	----------------	-------------	--------------------	-----------------



RUN TIME: 12:24 PM

UNITED STATES DEPARTMENT OF INTERIOR  
BUREAU OF LAND MANAGEMENT  
GEOGRAPHIC REPORT WITH LAND  
Sorted by Meridian Township Range

RUN DATE: 11/02/2006  
Page 2 of 7

Adm State: AZ

272011 AUTHORIZED

020 FF

M&B IN EI/2SE1/4

Serial Number: AZA 019331

Total Case Acres: 25.000

<u>Casetype</u>	<u>Case Disp</u>	14	0070N	0040W	<u>Sect</u>	<u>Sur Typ</u>	<u>Sur Num</u>	<u>Suff</u>	<u>Subdivision</u>	<u>Act Pend</u>
282201	AUTHORIZED				005	ALIQ LOTS			S2NW; 3;	

Serial Number: AZA 019337

Total Case Acres: 10.270

<u>Casetype</u>	<u>Case Disp</u>	14	0070N	0040W	<u>Sect</u>	<u>Sur Typ</u>	<u>Sur Num</u>	<u>Suff</u>	<u>Subdivision</u>	<u>Act Pend</u>
272011	AUTHORIZED				017	FF			M&B;	

Serial Number: AZA 019353

Total Case Acres: 10.000

<u>Casetype</u>	<u>Case Disp</u>	14	0070N	0040W	<u>Sect</u>	<u>Sur Typ</u>	<u>Sur Num</u>	<u>Suff</u>	<u>Subdivision</u>	<u>Act Pend</u>
272011	AUTHORIZED				017	MNR			S2SESESE,N2SENESE;	

Serial Number: AZA 019384

Total Case Acres: 4.970

<u>Casetype</u>	<u>Case Disp</u>	14	0070N	0040W	<u>Sect</u>	<u>Sur Typ</u>	<u>Sur Num</u>	<u>Suff</u>	<u>Subdivision</u>	<u>Act Pend</u>
272011	AUTHORIZED				017	ALIQ			SENE;	

RUN TIME: 12:25 PM

UNITED STATES DEPARTMENT OF INTERIOR  
BUREAU OF LAND MANAGEMENT  
GEOGRAPHIC REPORT WITH LAND  
Sorted by Meridian Township Range

RUN DATE: 11/02/2006  
Page 3 of 7

Serial Number: AZA 019997

Total Case Acres: 35.000

<u>Casetype</u>	<u>Case Disp</u>				<u>Sect</u>	<u>Sur Typ</u>	<u>Sur Num</u>	<u>Suff</u>	<u>Subdivision</u>	<u>Act Pend</u>
272011	AUTHORIZED	14	0070N	0040W	020	FF			PART E2SE;	

Serial Number: AZA 020232

Total Case Acres: 5.000

<u>Casetype</u>	<u>Case Disp</u>				<u>Sect</u>	<u>Sur Typ</u>	<u>Sur Num</u>	<u>Suff</u>	<u>Subdivision</u>	<u>Act Pend</u>
272011	AUTHORIZED	14	0070N	0040W	017	ALIQ			W2SWSESSEW;	

Serial Number: AZA 020865

Total Case Acres: 0.320

<u>Casetype</u>	<u>Case Disp</u>				<u>Sect</u>	<u>Sur Typ</u>	<u>Sur Num</u>	<u>Suff</u>	<u>Subdivision</u>	<u>Act Pend</u>
281001	AUTHORIZED	14	0070N	0040W	027	MNR		1	W2W2SW;	

Serial Number: AZA 020888

Total Case Acres: 5.000

<u>Casetype</u>	<u>Case Disp</u>				<u>Sect</u>	<u>Sur Typ</u>	<u>Sur Num</u>	<u>Suff</u>	<u>Subdivision</u>	<u>Act Pend</u>
272011	AUTHORIZED	14	0070N	0040W	017	FF		1	M&B IN NESWSE;	

Serial Number: AZA 022530

Total Case Acres: 5.000

<u>Casetype</u>	<u>Case Disp</u>				<u>Sect</u>	<u>Sur Typ</u>	<u>Sur Num</u>	<u>Suff</u>	<u>Subdivision</u>	<u>Act Pend</u>
272011	AUTHORIZED	14	0070N	0040W	017	ALIQ		1	NWSESWSE; NESWSWSE;	

RUN TIME: 12:25 PM

Adm State: AZ

UNITED STATES DEPARTMENT OF INTERIOR  
BUREAU OF LAND MANAGEMENT  
GEOGRAPHIC REPORT WITH LAND  
Sorted by Meridian Township Range

RUN DATE: 11/02/2006  
Page 4 of 7

Serial Number: AZA 022628

Total Case Acres: 4.600

<u>Casetype</u>	<u>Case Disp</u>				<u>Sect</u>	<u>Sur Typ</u>	<u>Sur Num</u>	<u>Suff</u>	<u>Subdivision</u>	<u>Act Pend</u>
272011	AUTHORIZED	14	0070N	0040W	017	FF		1	M&B IN SENE;	

Serial Number: AZA 027844

Total Case Acres: 85.660

<u>Casetype</u>	<u>Case Disp</u>				<u>Sect</u>	<u>Sur Typ</u>	<u>Sur Num</u>	<u>Suff</u>	<u>Subdivision</u>	<u>Act Pend</u>
286203	AUTHORIZED	14	0070N	0040W	720	ALIQ			SESW;	

Serial Number: AZA 031568

Total Case Acres: 1.000

<u>Casetype</u>	<u>Case Disp</u>				<u>Sect</u>	<u>Sur Typ</u>	<u>Sur Num</u>	<u>Suff</u>	<u>Subdivision</u>	<u>Act Pend</u>
837000	AUTHORIZED	14	0070N	0040W	001	FF			PORTION OF;	
					002					
					005					
					024					
					025					
					026					
					031					
					034					

Serial Number: AZA 031569

Total Case Acres: 1.000

<u>Casetype</u>	<u>Case Disp</u>				<u>Sect</u>	<u>Sur Typ</u>	<u>Sur Num</u>	<u>Suff</u>	<u>Subdivision</u>	<u>Act Pend</u>
837000	AUTHORIZED	14	0070N	0040W	023	FF			PORTION OF;	
					024					
					026					
					027					



RUN TIME: 12:25 PM

Adm State: AZ

UNITED STATES DEPARTMENT OF INTERIOR  
BUREAU OF LAND MANAGEMENT  
GEOGRAPHIC REPORT WITH LAND  
Sorted by Meridian Township Range

RUN DATE: 11/02/2006  
Page 5 of 7

033

Serial Number: AZA 031771

Total Case Acres: 1.000

<u>Casetype</u>	<u>Case Disp</u>	14	0070N	0040W	<u>Sect</u>	<u>Sur Typ</u>	<u>Sur Num</u>	<u>Suff</u>	<u>Subdivision</u>	<u>Act Pend</u>
837000	AUTHORIZED				001	FF			PORTION OF;	
					002					
					005					
					009					
					010					
					011					
					016					
					017					

Serial Number: AZA 032123

Total Case Acres: 41.210

<u>Casetype</u>	<u>Case Disp</u>	14	0070N	0040W	<u>Sect</u>	<u>Sur Typ</u>	<u>Sur Num</u>	<u>Suff</u>	<u>Subdivision</u>	<u>Act Pend</u>
281007	AUTHORIZED				005	ALIQ			S2NW;	
						LOTS			3;	

Serial Number: AZA 033390

Total Case Acres: 1.000

<u>Casetype</u>	<u>Case Disp</u>	14	0070N	0040W	<u>Sect</u>	<u>Sur Typ</u>	<u>Sur Num</u>	<u>Suff</u>	<u>Subdivision</u>	<u>Act Pend</u>
837000	EXPIRED				001	FF			PORTION OF;	
					002					
					005					
					009					
					011					
					016					
					017					

RUN TIME: 12:25 PM

UNITED STATES DEPARTMENT OF INTERIOR  
BUREAU OF LAND MANAGEMENT  
GEOGRAPHIC REPORT WITH LAND  
Sorted by Meridian Township Range

RUN DATE: 11/02/2006  
Page 6 of 7

Serial Number: AZA 033432

Total Case Acres: 0.210

<u>Casetype</u>	<u>Case Disp</u>				<u>Sect</u>	<u>Sur Typ</u>	<u>Sur Num</u>	<u>Suff</u>	<u>Subdivision</u>	<u>Act Pend</u>
380913	PENDING	14	0070N	0040W	026	FF			NW; SE;	

Serial Number: AZAR 0007526

Total Case Acres: 0.152

<u>Casetype</u>	<u>Case Disp</u>				<u>Sect</u>	<u>Sur Typ</u>	<u>Sur Num</u>	<u>Suff</u>	<u>Subdivision</u>	<u>Act Pend</u>
288100	AUTHORIZED	14	0070N	0040W	020 021	ALIQ			NENW,E2SE; SWSW;	

Serial Number: AZAR 0018373

Total Case Acres: 0.339

<u>Casetype</u>	<u>Case Disp</u>				<u>Sect</u>	<u>Sur Typ</u>	<u>Sur Num</u>	<u>Suff</u>	<u>Subdivision</u>	<u>Act Pend</u>
286202	AUTHORIZED	14	0070N	0040W	033	ALIQ			NENE;	

Serial Number: AZAR 0032173

Total Case Acres: 0.600

<u>Casetype</u>	<u>Case Disp</u>				<u>Sect</u>	<u>Sur Typ</u>	<u>Sur Num</u>	<u>Suff</u>	<u>Subdivision</u>	<u>Act Pend</u>
282103	AUTHORIZED	14	0070N	0040W	033	ALIQ			W2NESE;	

Serial Number: AZAR 0032282

Total Case Acres: 279.900

<u>Casetype</u>	<u>Case Disp</u>				<u>Sect</u>	<u>Sur Typ</u>	<u>Sur Num</u>	<u>Suff</u>	<u>Subdivision</u>	<u>Act Pend</u>
-----------------	------------------	--	--	--	-------------	----------------	----------------	-------------	--------------------	-----------------

RUN TIME: 12:25 PM

UNITED STATES DEPARTMENT OF INTERIOR  
BUREAU OF LAND MANAGEMENT  
GEOGRAPHIC REPORT WITH LAND  
Sorted by Meridian Township Range

RUN DATE: 11/02/2006  
Page 7 of 7

Adm State: AZ

274000 AUTHORIZED

006 ALIQ  
LOTS

SENW,SWNE,N2SE,E2SW;  
7;

Serial Number: AZAR 0033173

Total Case Acres: 1.010

<u>Casetype</u>	<u>Case Disp</u>	14	0070N	0040W	<u>Sect</u>	<u>Sur Typ</u>	<u>Sur Num</u>	<u>Suff</u>	<u>Subdivision</u>	<u>Act Pend</u>
285002	AUTHORIZED				033	ALIQ			NESE,SENE;	

Serial Number: AZPHX 0084145

Total Case Acres: 9.180

<u>Casetype</u>	<u>Case Disp</u>	14	0070N	0040W	<u>Sect</u>	<u>Sur Typ</u>	<u>Sur Num</u>	<u>Suff</u>	<u>Subdivision</u>	<u>Act Pend</u>
282105	AUTHORIZED				020	ALIQ			E2SE;	

Serial Number: AZPHX 0084146

Total Case Acres: 4.590

<u>Casetype</u>	<u>Case Disp</u>	14	0070N	0040W	<u>Sect</u>	<u>Sur Typ</u>	<u>Sur Num</u>	<u>Suff</u>	<u>Subdivision</u>	<u>Act Pend</u>
282105	AUTHORIZED				033	ALIQ			NESE;	

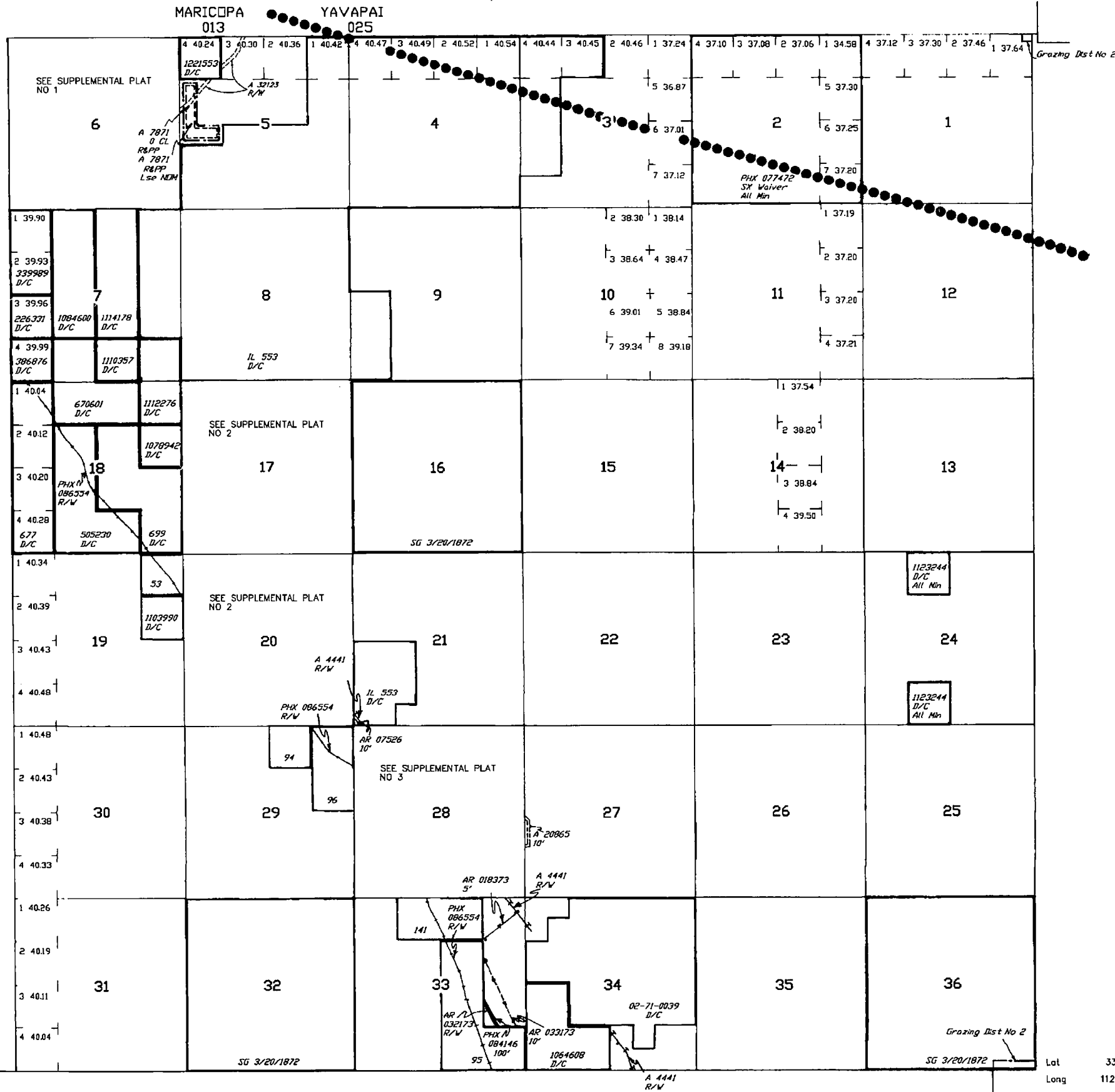
Serial Number: AZPHX 0086554

Total Case Acres: 278.790

<u>Casetype</u>	<u>Case Disp</u>	14	0070N	0040W	<u>Sect</u>	<u>Sur Typ</u>	<u>Sur Num</u>	<u>Suff</u>	<u>Subdivision</u>	<u>Act Pend</u>
284004	AUTHORIZED				007	FF		1	SWSW;	
					018			1	NW,NESW,SE;	
					019	ALIQ			E2NE;	
					020				SWNW,N2SW,SE;	
					028				NW,E2SW;	
					029				NENE;	
					033				NENW,W2NE,SE;	

TOWNSHIP 7 NORTH RANGE 4 WEST

MARICOPA/YAVAPAI COUNTY

STATUS OF PUBLIC DOMAIN  
LAND AND MINERAL TITLES[illegible]

FOR ORDERS AFFECTING DISPOSAL OR USE OF  
UNIDENTIFIED LANDS WITHDRAWN FOR CLASSIFICATION,  
MINERALS, WATER AND/OR OTHER PUBLIC PURPOSES,  
REFER TO INDEX OF MISCELLANEOUS DOCUMENTS.

DIST NO 2

LANDS PATENTED UNDER SMALL TRACT ACT ARE NOW -  
SUBJECT TO MINERAL LEASING ACT

A 2889 Recl Stips

AMC 286462 Rec Stips  
Sec 33 : M&B

0 195 Opens to ME Sub/ to Stips  
Sec 20 : W1/2SW1/4SW1/4

SO 3/12/1948 Opens to ME Subj to Slips  
Sec 33 : NE1/4NE1/4SE1/4, Those Portions of  
NW1/4NE1/4SE1/4 of Hwy R/W of  
5/14/1918

MDS 280 SW  
281 SE

**WARNING STATEMENT**

This plat is the Bureau's Record of Title, and should be used only as a graphic display of the township survey data. Records hereon do not reflect title changes which may have been effected by lateral movements of rivers or other bodies of water. Refer to the cadastral surveys for official survey information.

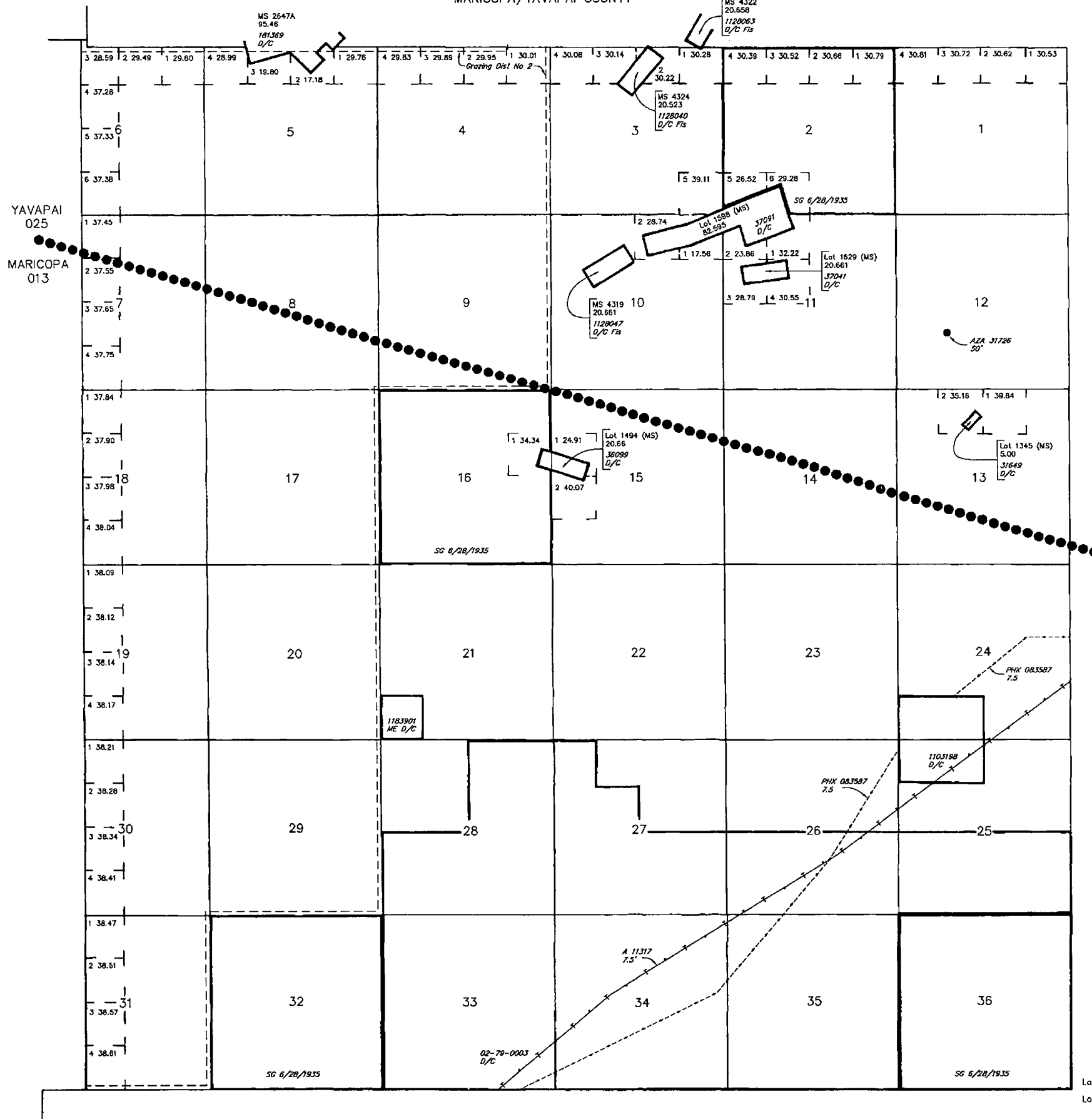
CURRENT TO	BB	T <u>7 N</u> R <u>4 W</u>
2-20-2003	PV	

T 7 N  
R 4 W



## MARICOPA/YAVAPAI COUNTY

YAVAPAI  
025  
MARICOPA  
013

[illegible]

FOR ORDERS AFFECTING DISPOSAL OR  
UNIDENTIFIED LANDS WITHDRAWN FOR CL  
MINERALS, WATER AND/OR OTHER PUBL  
REFER TO INDEX OF MISCELLANEOUS D

DIST NO 2

MDS 253 NE  
254 NW

Lat 33°53'46"N  
Long 112°31'01"W

SCALE in chains

10 5 0 10 20 30 40 50 60

**WARNING STATEMENT**  
This plot is the Bureau's Record of Title, and should be used only as a graphic display of the township survey data. Records hereon do not reflect title changes which may have been effected by lateral movements of rivers or other bodies of water. Refer to the cadastral surveys for official survey information.

CURRENT TO	BT
1-26-2005	PV